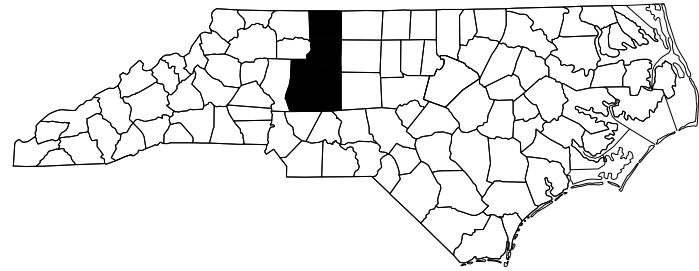


09/06/99

STATE OF NORTH CAROLINA  
DIVISION OF HIGHWAYS

STATE	STATE PROJECT REFERENCE NO.	SHEET NO.	TOTAL SHEETS
N.C.	R-5789H	1	
STATE PROJ. NO.	F.A. PROJ. NO.	DESCRIPTION	
44919.1.1		CONSTRUCTION	

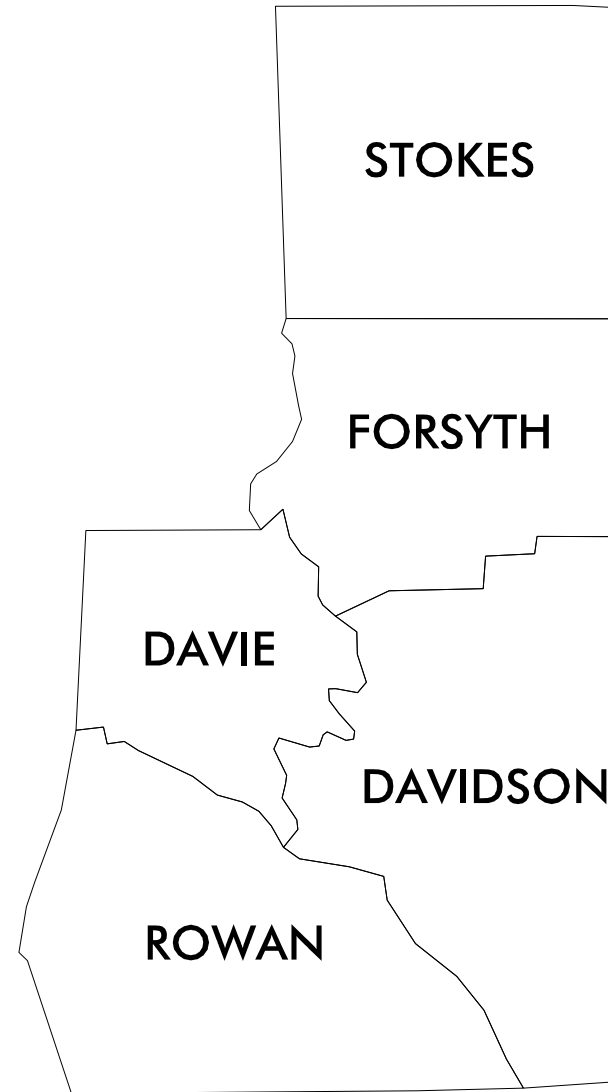


***DIVISIONWIDE***

**LOCATION: DAVIDSON, DAVIE, FORSYTH, ROWAN AND STOKES COUNTY  
DIVISION 9**

**TYPE OF WORK: CURB RAMP INSTALLATIONS**

**TIP PROJECT: R-5789H**



**CONTRACT:**

10/22/2021  
\\Roadway\R-5789H\_TSH.dgn  
User: mldoluno



**RAMEY KEMP ASSOCIATES**

8008 Farrington Place Raleigh, North Carolina 27609  
Phone: 919-872-5115 | www.rameykemp.com | NC License No. C-0910

2018 STANDARD SPECIFICATIONS

RIGHT OF WAY DATE:


-

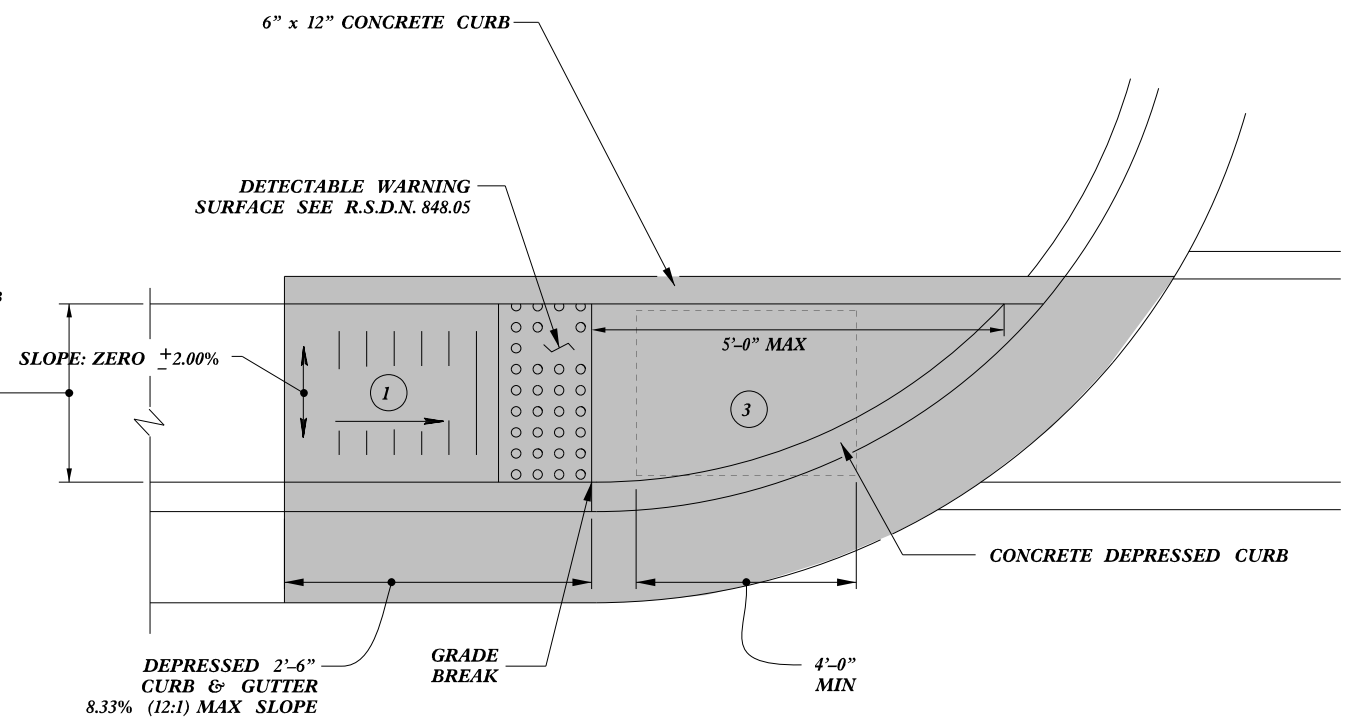
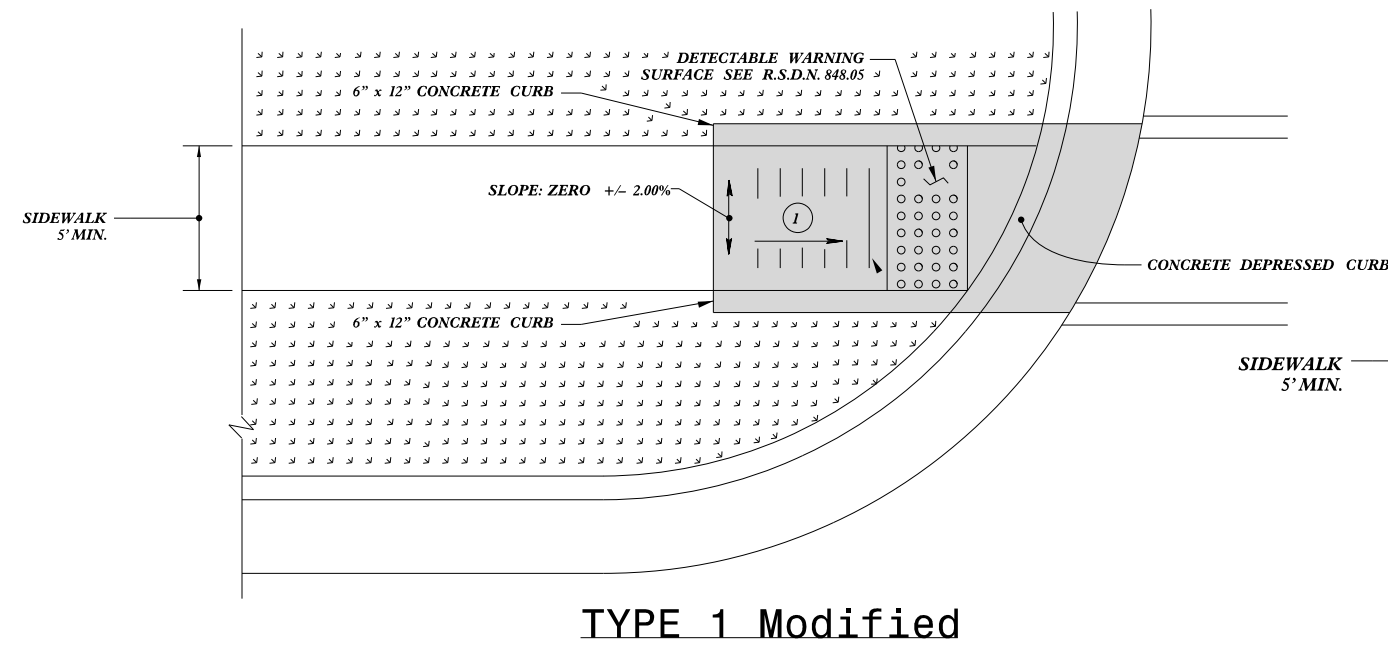
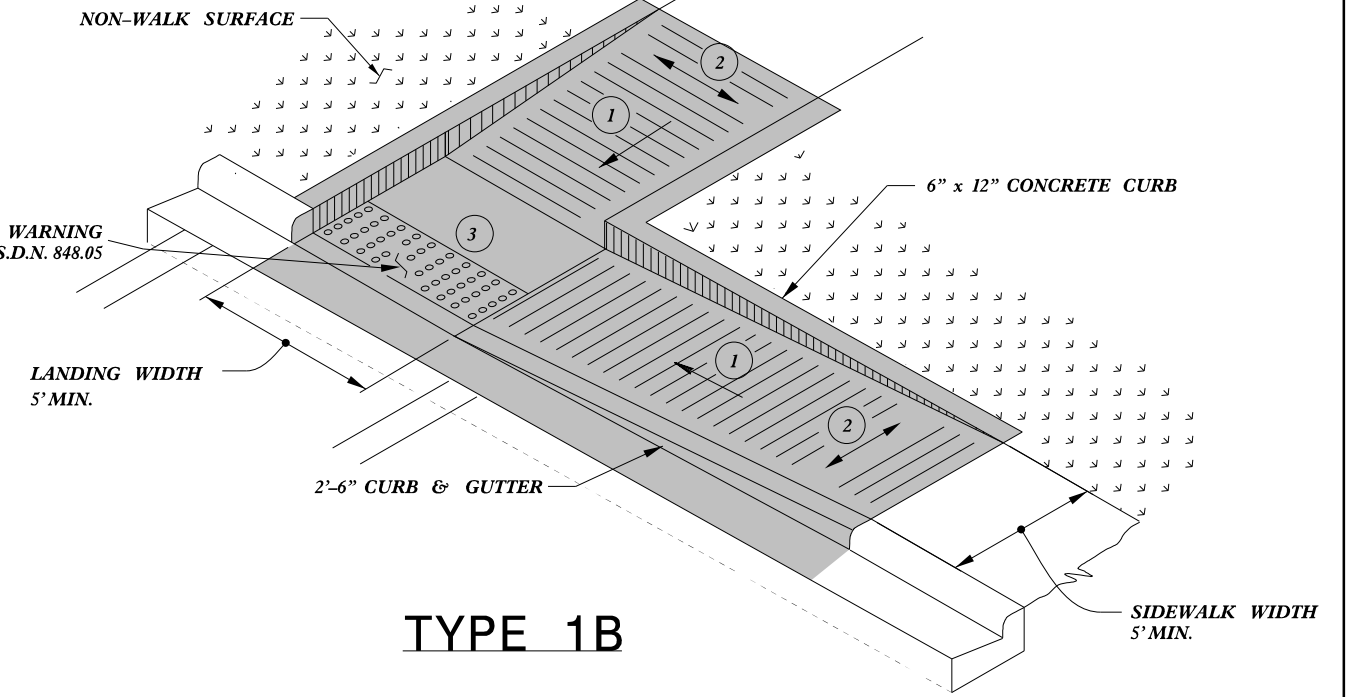
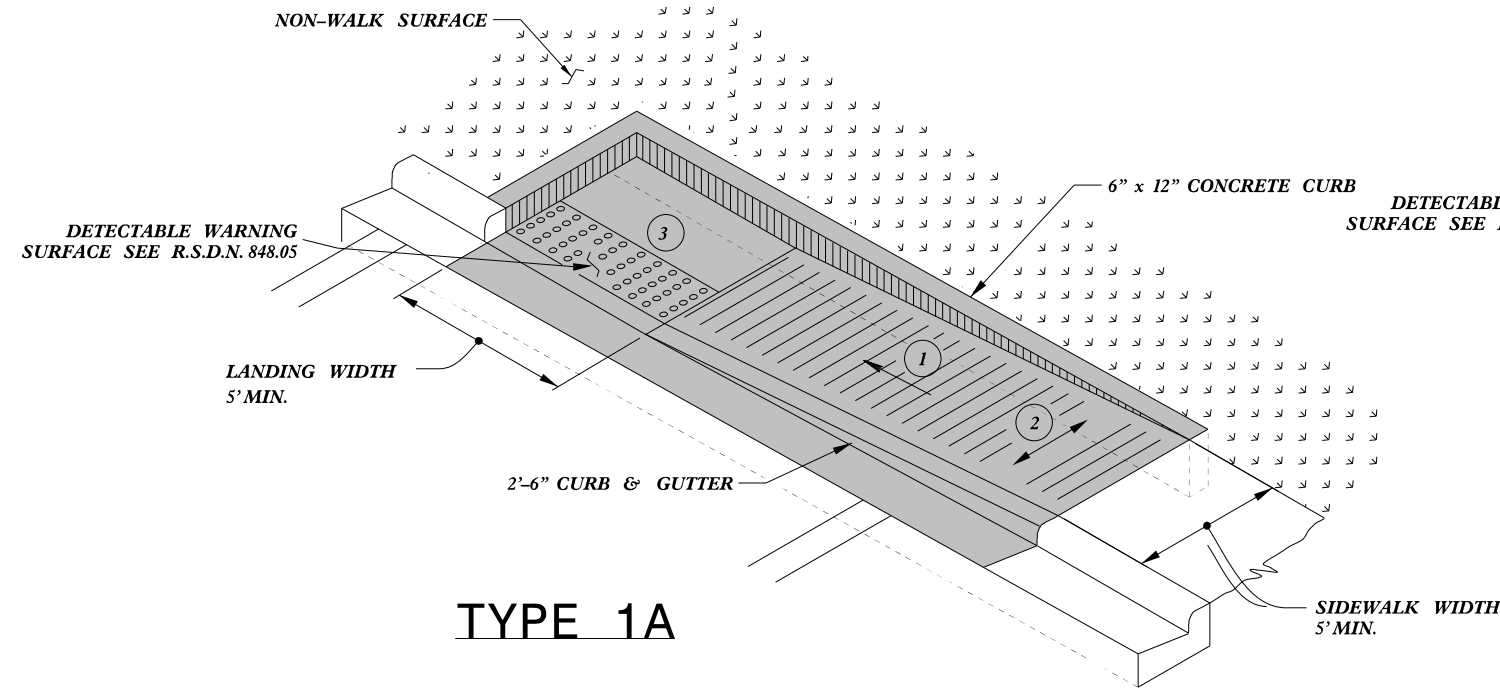
LETTING DATE:

-

**W. JEFF TURNER**  
PROJECT ENGINEER

**RAMEY KEMP & ASSOCIATES**  
PROJECT DESIGN ENGINEER





- 1 8.33% (12:1) MAX RAMP SLOPE
- 2 CROSS SLOPE: 2.00%
- 3 CURB RAMPS REQUIRE A (4'-0") MINIMUM LANDING WITH A MAXIMUM CROSS SLOPE AND LONGITUDINAL SLOPE OF 2.00% WHERE PEDESTRIANS PERFORM TURNING MANEUVERS. SLOPE TO DRAIN TO CURB.

PAY LIMITS FOR 1 CURB RAMP

REFER TO ROADWAY STANDARD DRAWING NUMBER 848.05 SHEET 3 OF 3 FOR ALL RAMP NOTES



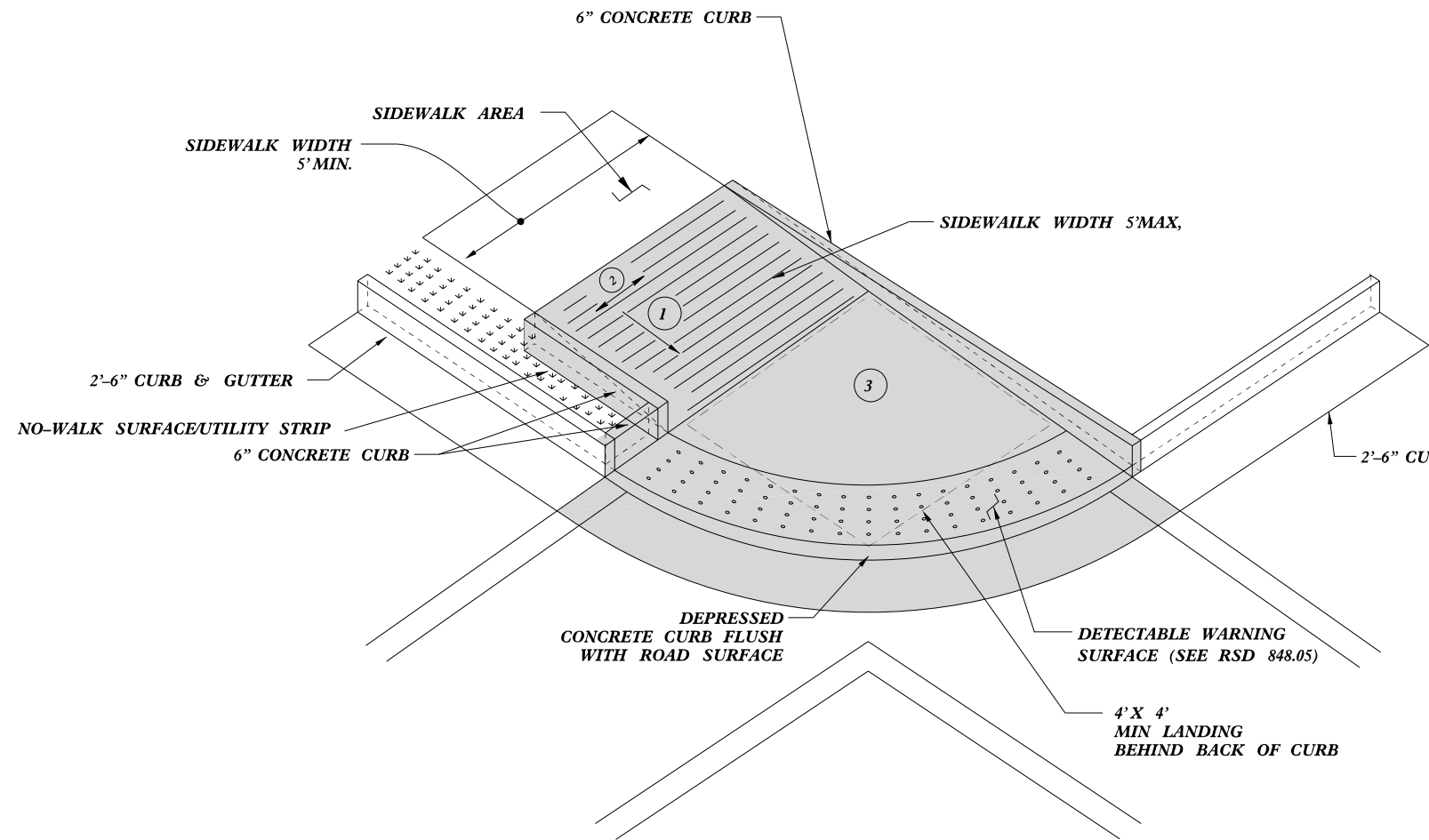
DOCUMENT NOT CONSIDERED FINAL UNLESS ALL SIGNATURES COMPLETED

**CONTRACT STANDARDS AND DEVELOPMENT UNIT**  
Office 919-707-6950 FAX 919-250-4119

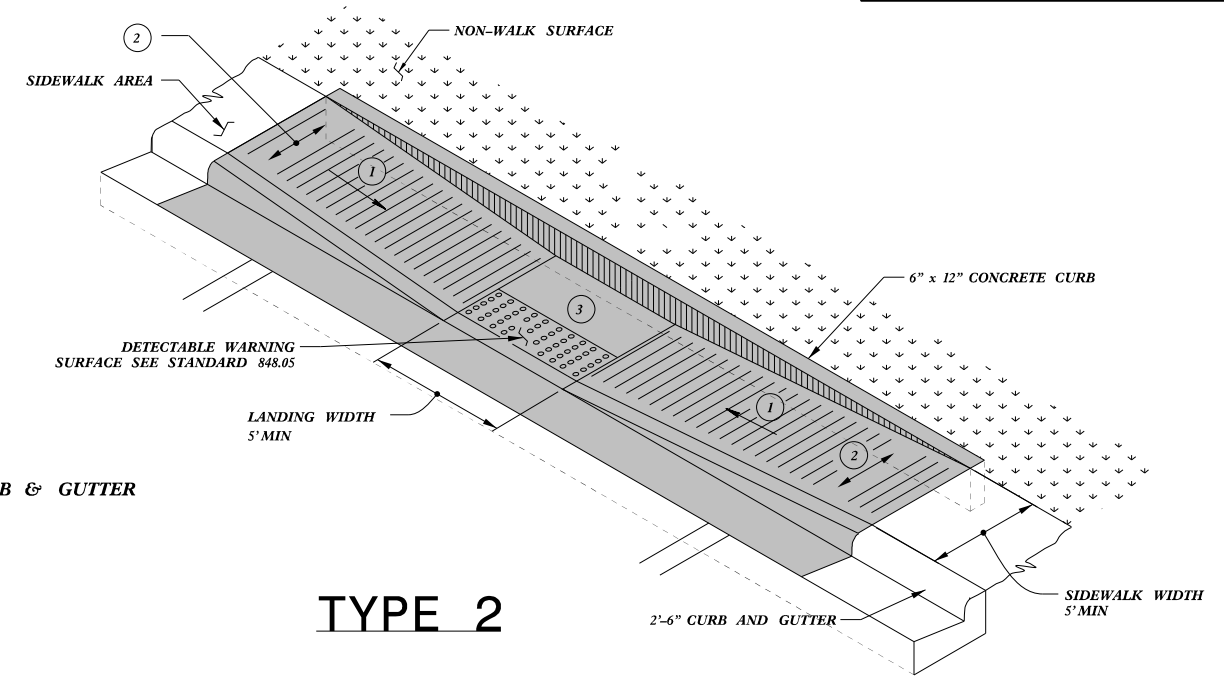
**CURB RAMPS**  
Directional Ramps

ORIGINAL BY: J.S. HOWERTON DATE: 7/7/11  
MODIFIED BY: \_\_\_\_\_ DATE: \_\_\_\_\_  
CHECKED BY: \_\_\_\_\_ DATE: \_\_\_\_\_  
FILE SPEC: stds/2012CurbRamp/CurbRampDetails.dgn

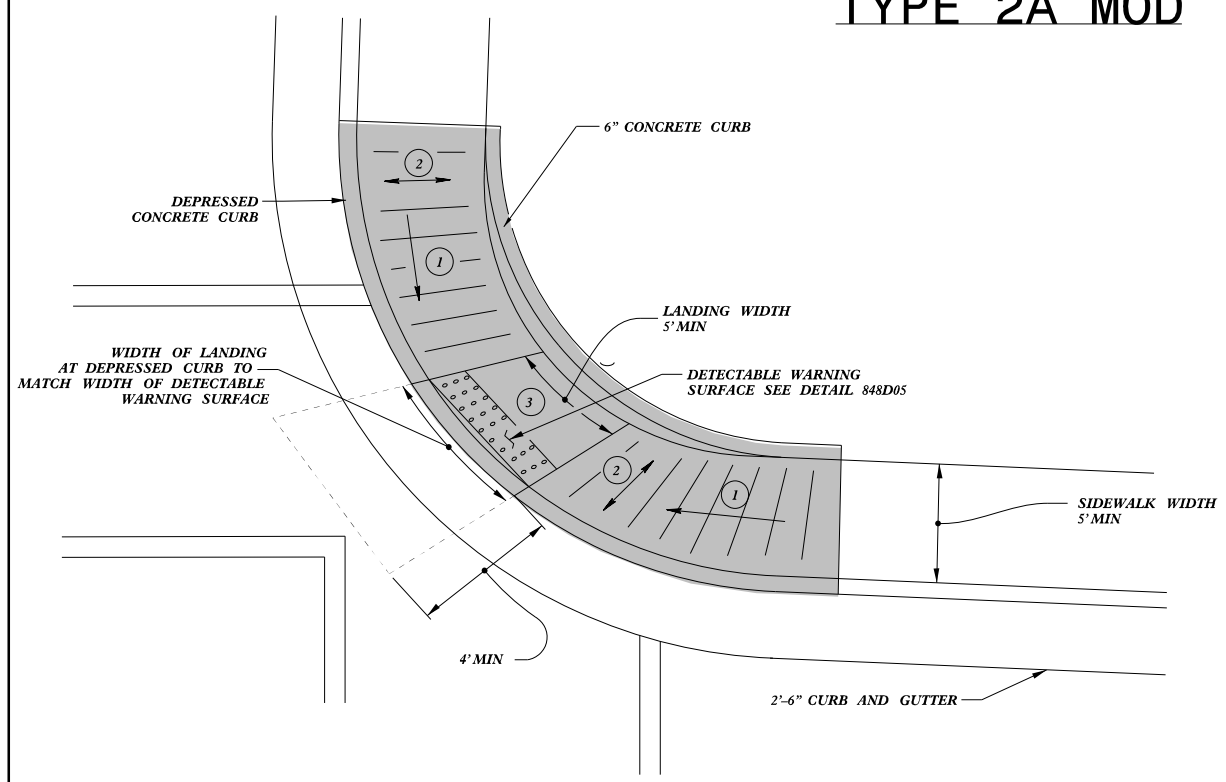
5/14/99 SYSTEMS DESIGN GROUP



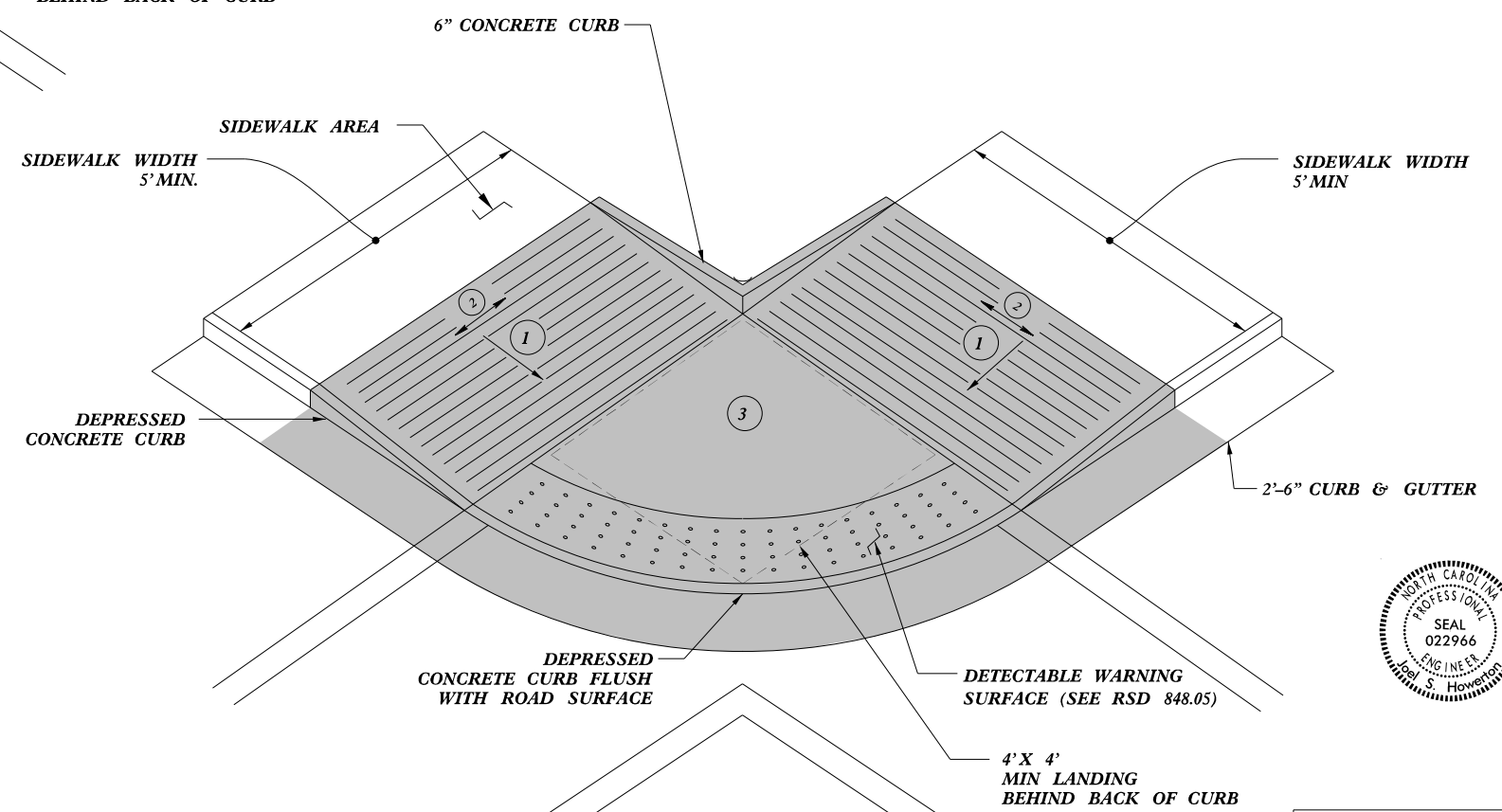
**TYPE 2A MOD**



**TYPE 2**



**TYPE 2B**



**TYPE 2A**

- 1 8.33% (12:1) MAX RAMP SLOPE
- 2 CROSS SLOPE: 2.00%
- 3 CURB RAMPS REQUIRE A (4'-0") MINIMUM LANDING WITH A MAXIMUM CROSS SLOPE AND LONGITUDINAL SLOPE OF 2.00% WHERE PEDESTRIANS PERFORM TURNING MANEUVERS. SLOPE TO DRAIN TO CURB.

PAY LIMITS FOR 1 CURB RAMP

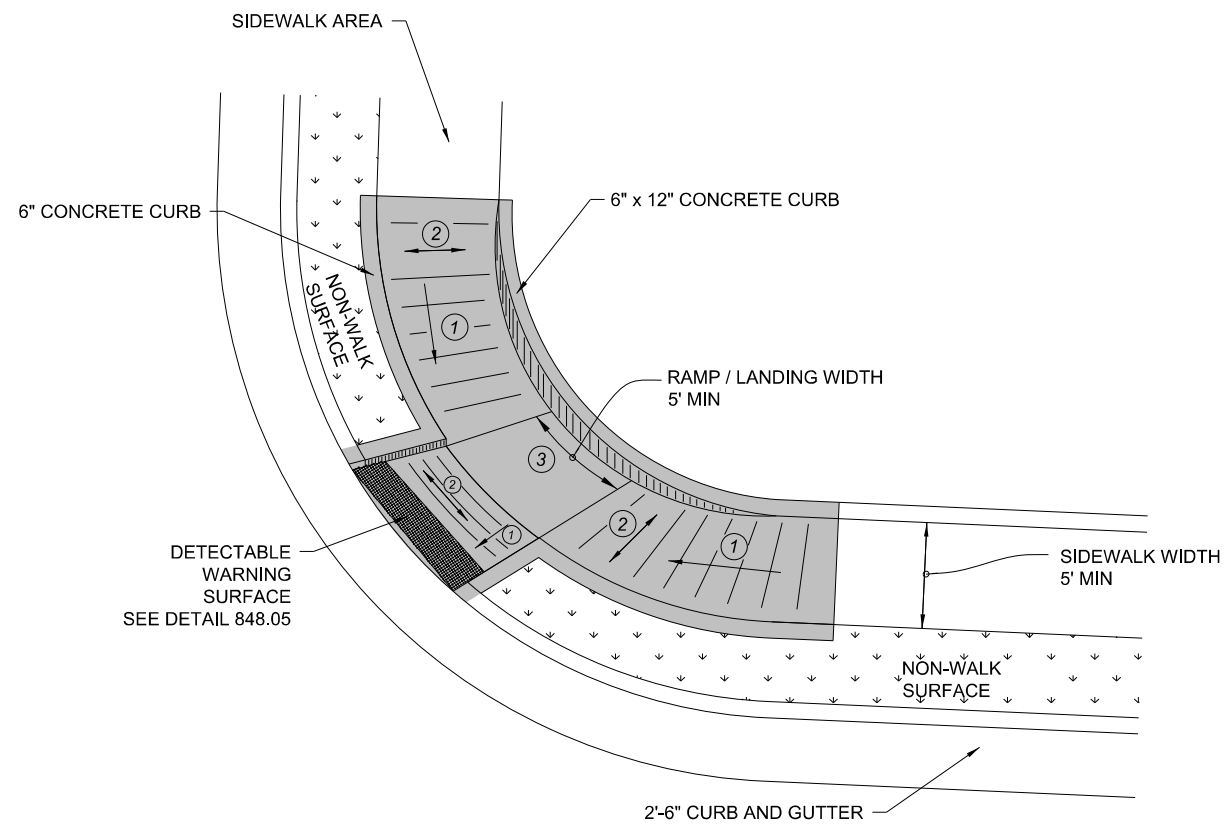


DOCUMENT NOT CONSIDERED FINAL UNLESS ALL SIGNATURES COMPLETED

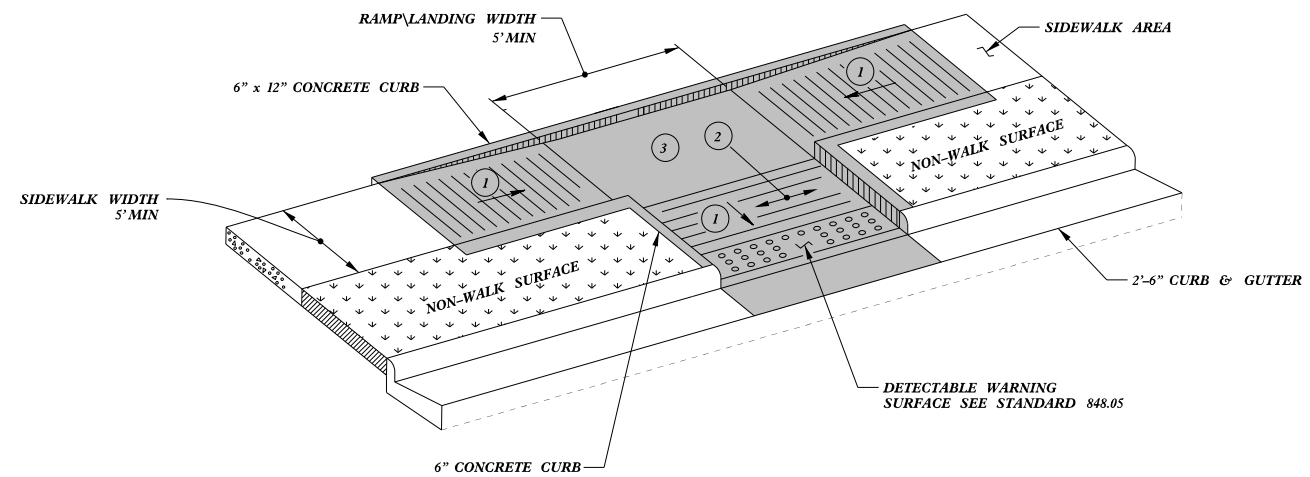
<b>CONTRACT STANDARDS AND DEVELOPMENT UNIT</b>	
Office 919-707-6950	FAX 919-250-4119
<b>CURB RAMPS</b>	
ORIGINAL BY: J.S. HOWERTON	DATE: 7/7/11
MODIFIED BY:	DATE:
CHECKED BY:	DATE:
FILE SPEC: stds/2012CurbRamp/CurbRampDetails.dgn	

5/14/99 SYSTEMS ENGINEERING

PAY LIMITS FOR 1 CURB RAMP



**TYPE 3 MODIFIED  
INSTALLATION IN A RADIUS**



**TYPE 3**

- 1 8.33% (12:1) MAX RAMP SLOPE
- 2 CROSS SLOPE: 2.00%
- 3 CURB RAMPS REQUIRE A (4'-0") MINIMUM LANDING WITH A MAXIMUM CROSS SLOPE AND LONGITUDINAL SLOPE OF 2.00% WHERE PEDESTRIANS PERFORM TURNING MANEUVERS. SLOPE TO DRAIN TO CURB.



DOCUMENT NOT CONSIDERED FINAL  
UNLESS ALL SIGNATURES COMPLETED

**CONTRACT STANDARDS  
AND DEVELOPMENT UNIT**

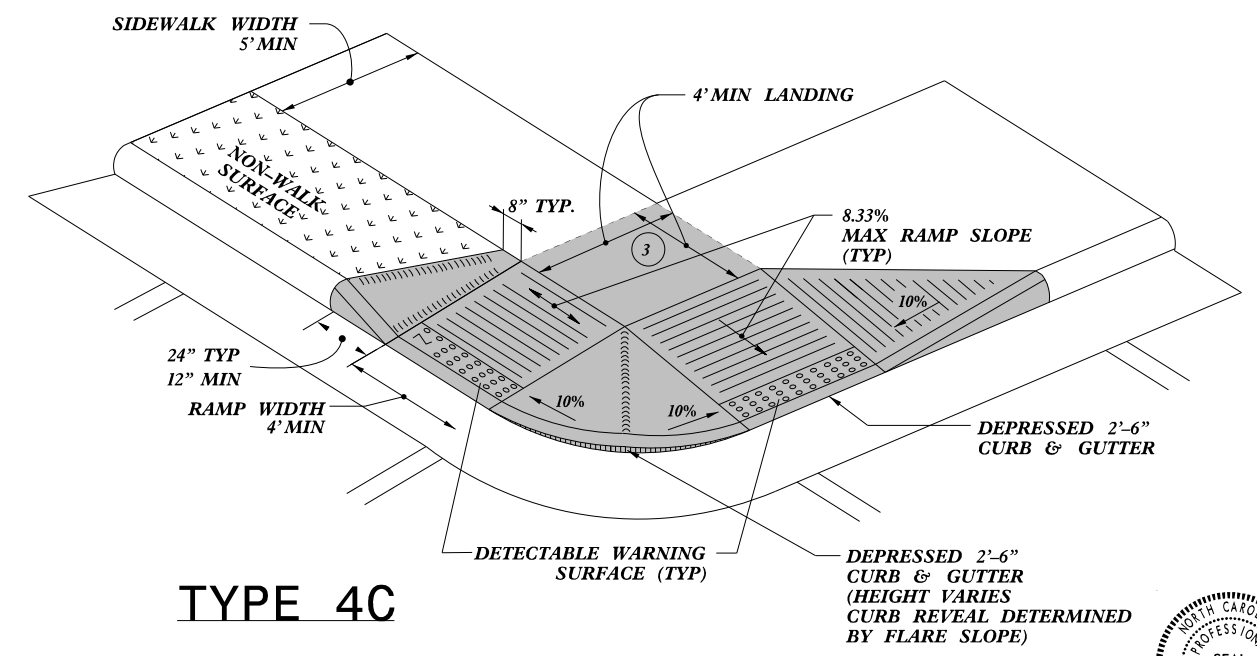
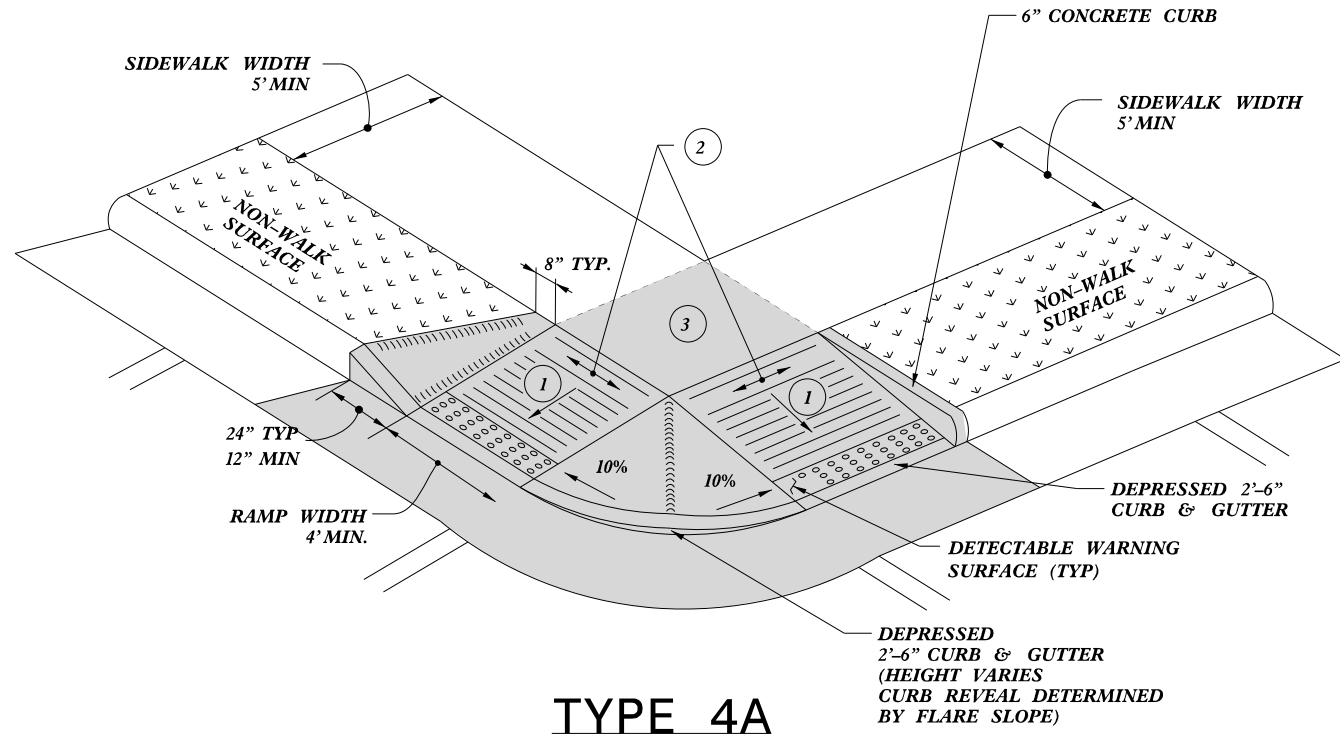
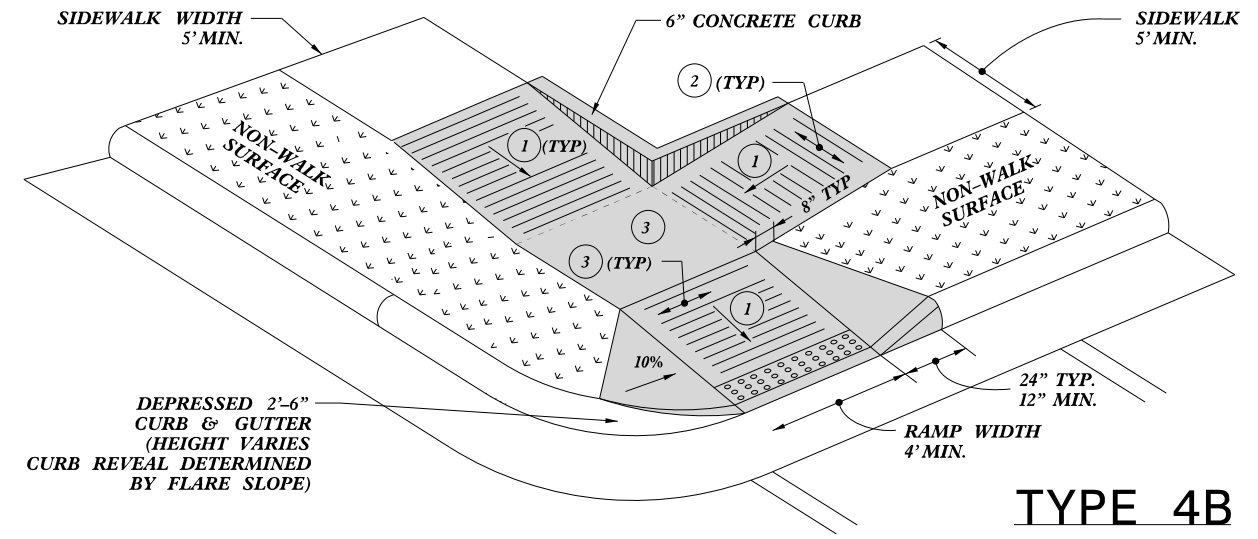
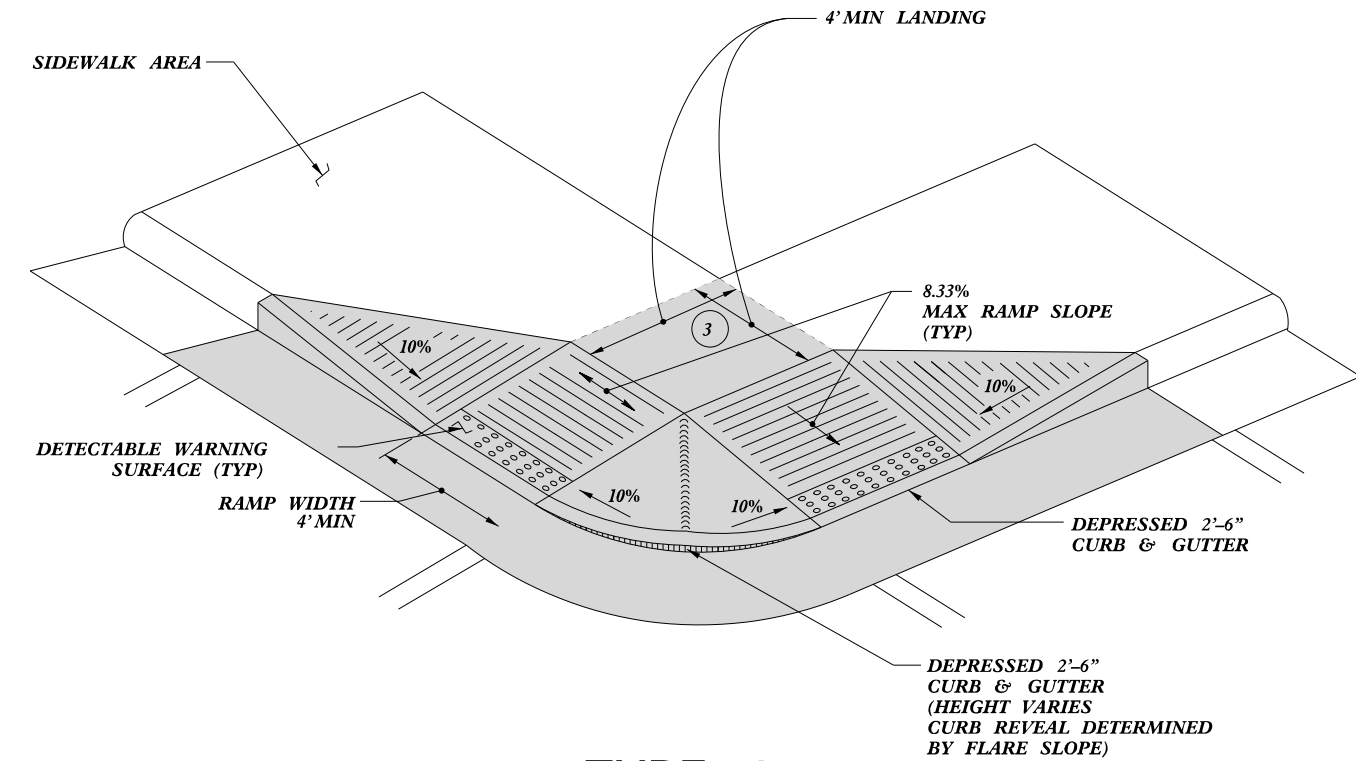
**CURB RAMPS**

ORIGINAL BY: J.S. HOWERTON DATE: 7/7/11  
 MODIFIED BY: \_\_\_\_\_ DATE: \_\_\_\_\_  
 CHECKED BY: \_\_\_\_\_ DATE: \_\_\_\_\_  
 FILE SPEC: stds/2012CurbRamp/CurbRampDetails.dgn

5/14/99  
 SYSTEMS DESIGN & DEVELOPMENT  
 919-707-6950  
 919-250-4119  
 2012CurbRamp/CurbRampDetails.dgn



PAY LIMITS FOR 1 OR 2 CURB RAMPS  
(CALCULATE BASED ON NUMBER OF SETS  
OF TRUNCATED DOMES)



- 1 8.33% (12:1) MAX RAMP SLOPE
- 2 CROSS SLOPE: 2.00%
- 3 CURB RAMPS REQUIRE A (4'-0") MINIMUM LANDING WITH A MAXIMUM CROSS SLOPE AND LONGITUDINAL SLOPE OF 2.00% WHERE PEDESTRIANS PERFORM TURNING MANEUVERS. SLOPE TO DRAIN TO CURB.

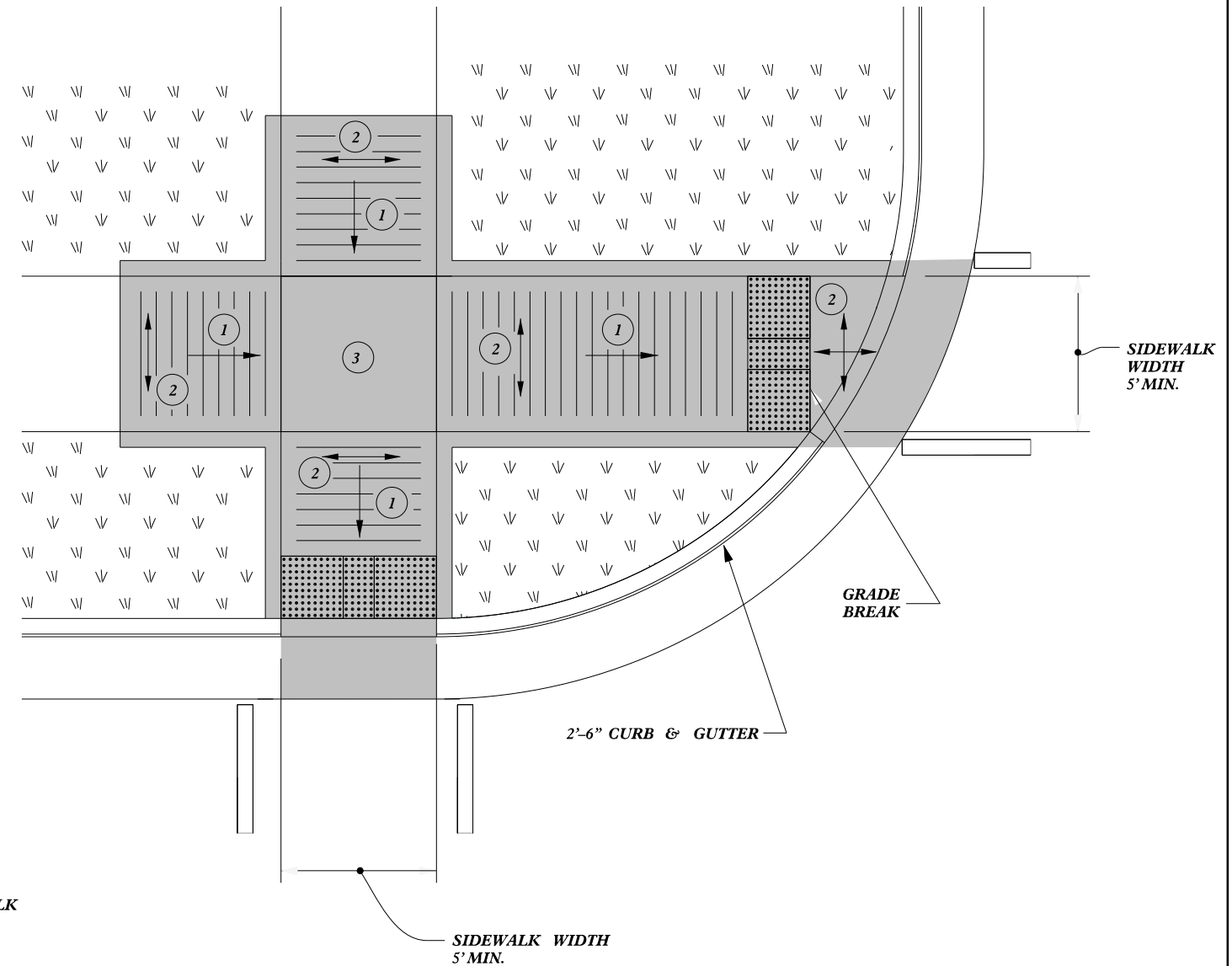


<b>CONTRACT STANDARDS AND DEVELOPMENT UNIT</b>	
Office 919-707-6950	FAX 919-250-4119
<b>CURB RAMPS</b>	
ORIGINAL BY: J.S. HOWERTON	DATE: 7/7/11
MODIFIED BY:	DATE:
CHECKED BY:	DATE:
FILE SPEC. stds/2012CurbRamp/CurbRampDetails.dgn	

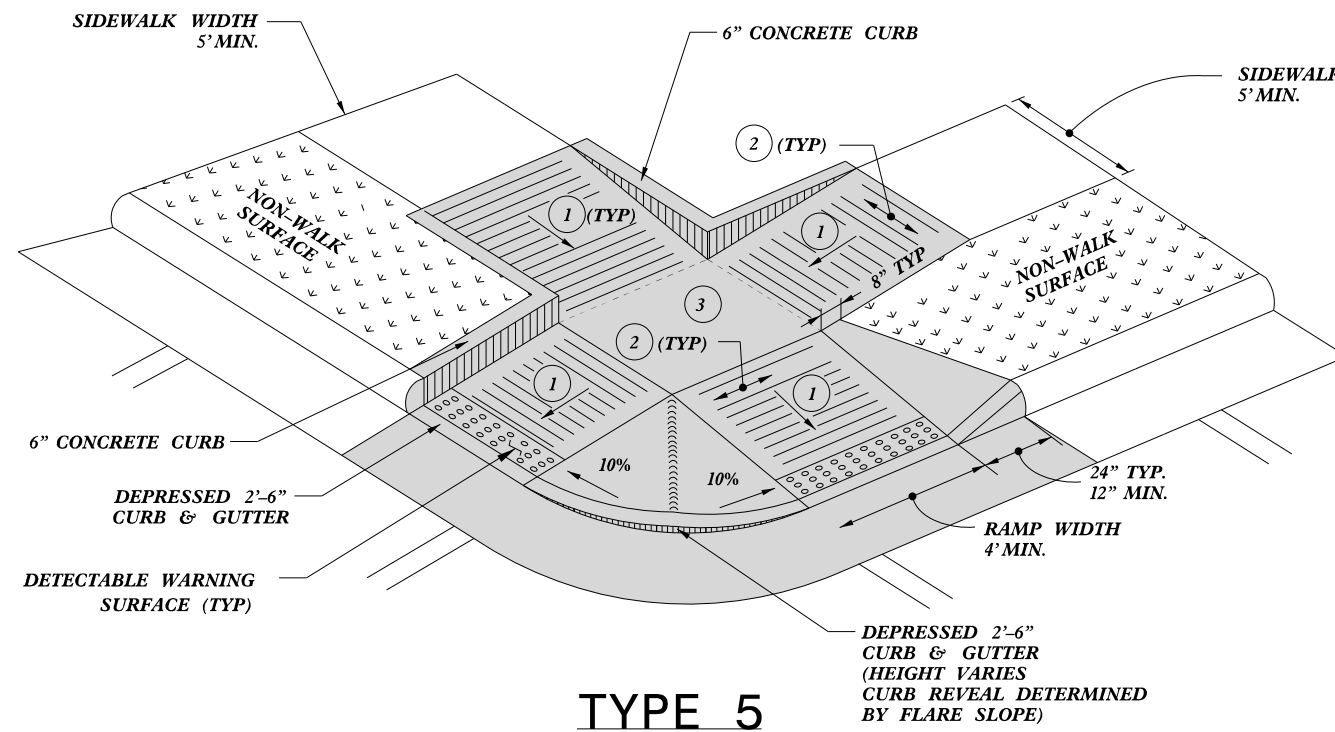
REFER TO ROADWAY STANDARD DRAWING NUMBER 848.05 SHEET 3 OF 3 FOR ALL RAMP NOTES

5/14/99 SYSTEMS ENGINEERING

PAY LIMITS FOR 1 OR 2 CURB RAMPS  
(CALCULATE BASED ON NUMBER OF SETS  
OF TRUNCATED DOMES)



**TYPE 5A**



**TYPE 5**

- 1 8.33% (12:1) MAX RAMP SLOPE
- 2 CROSS SLOPE: 2.00%
- 3 CURB RAMPS REQUIRE A (4'-0") MINIMUM LANDING WITH A MAXIMUM CROSS SLOPE AND LONGITUDINAL SLOPE OF 2.00% WHERE PEDESTRIANS PERFORM TURNING MANEUVERS. SLOPE TO DRAIN TO CURB.



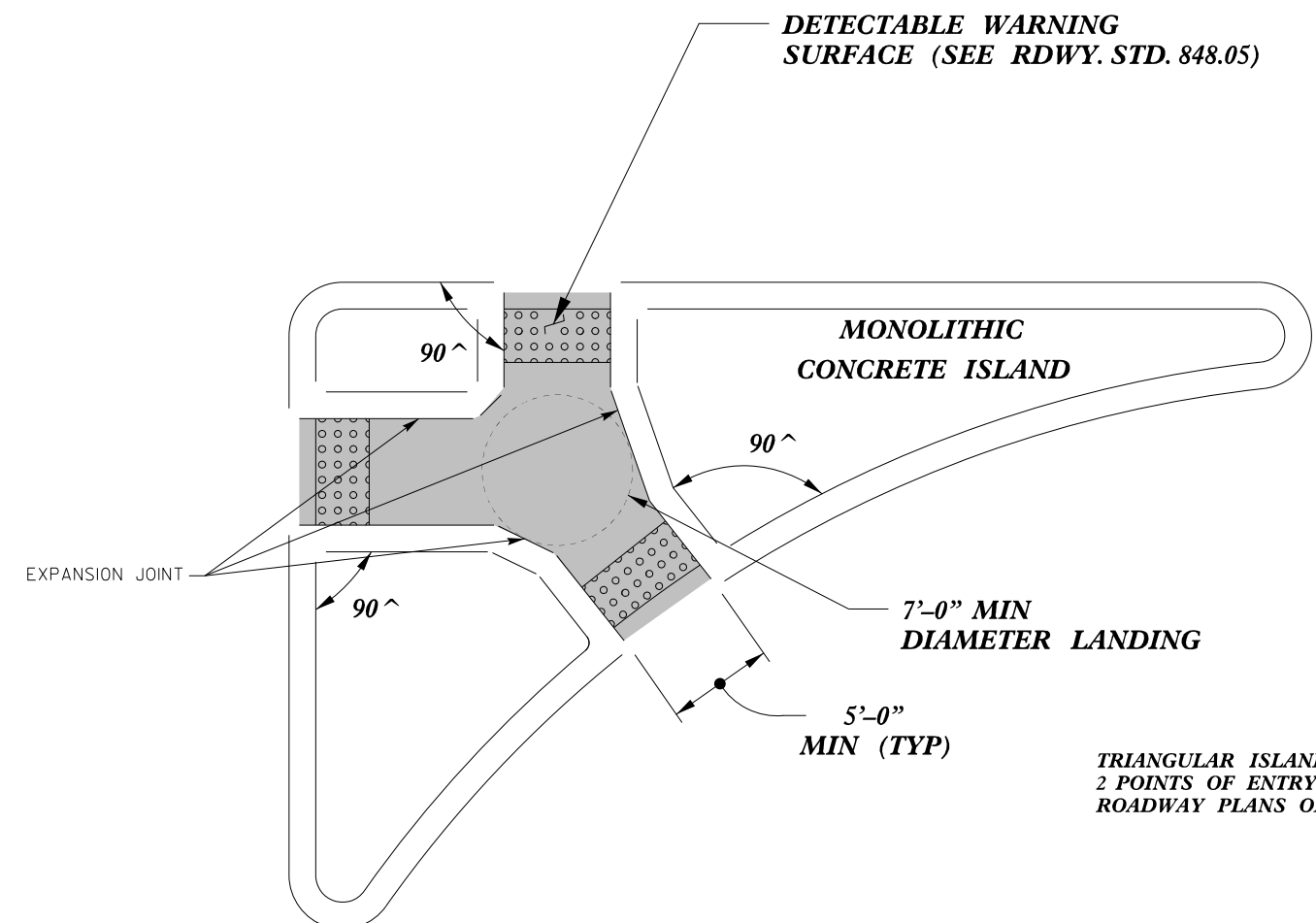
**CONTRACT STANDARDS  
AND DEVELOPMENT UNIT**  
Office 919-707-6950 FAX 919-250-4119

**CURB RAMPS**

ORIGINAL BY: J.S. HOWERTON DATE: 7/7/11  
 MODIFIED BY: \_\_\_\_\_ DATE: \_\_\_\_\_  
 CHECKED BY: \_\_\_\_\_ DATE: \_\_\_\_\_  
 FILE SPEC: stds/2012CurbRamp/CurbRampDetails.dgn

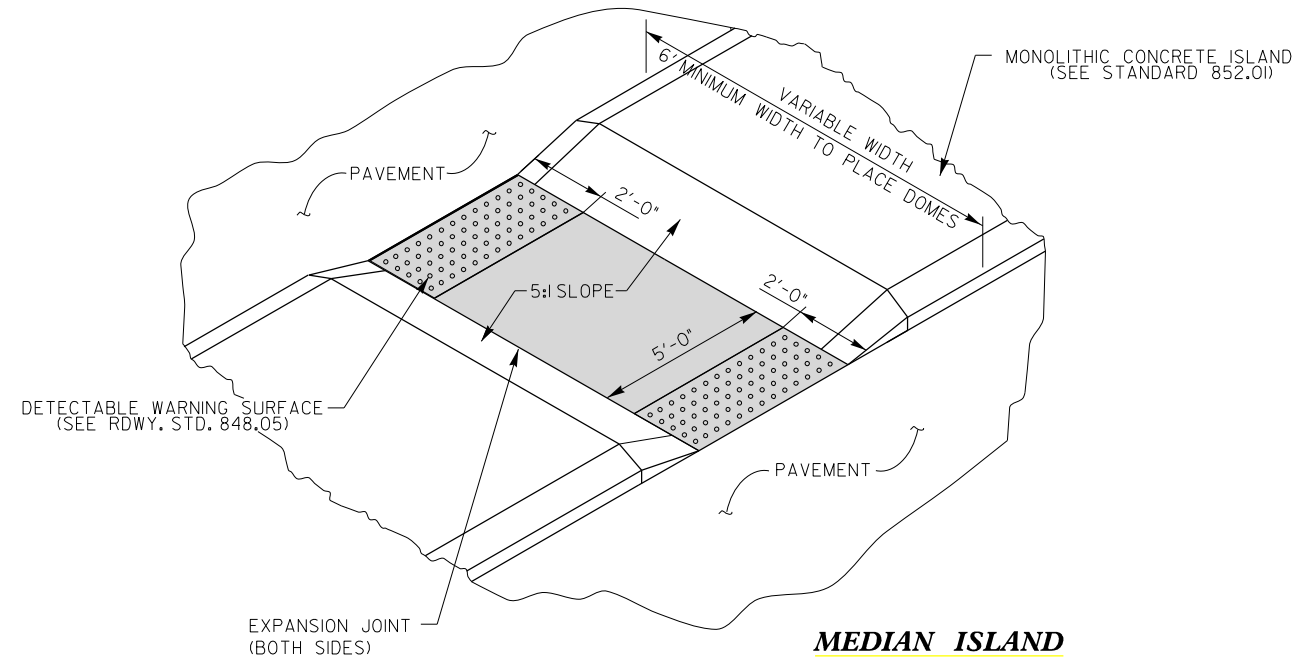
REFER TO ROADWAY STANDARD DRAWING NUMBER 848.05 SHEET 3 OF 3 FOR ALL RAMP NOTES

5/14/99  
 SYSTEMS DESIGN & DEVELOPMENT  
 1000 SOUTHERN CROSSWAY  
 RALEIGH, NC 27607  
 TEL: 919-707-6950 FAX: 919-250-4119  
 WWW.SDSYSTEMS.COM

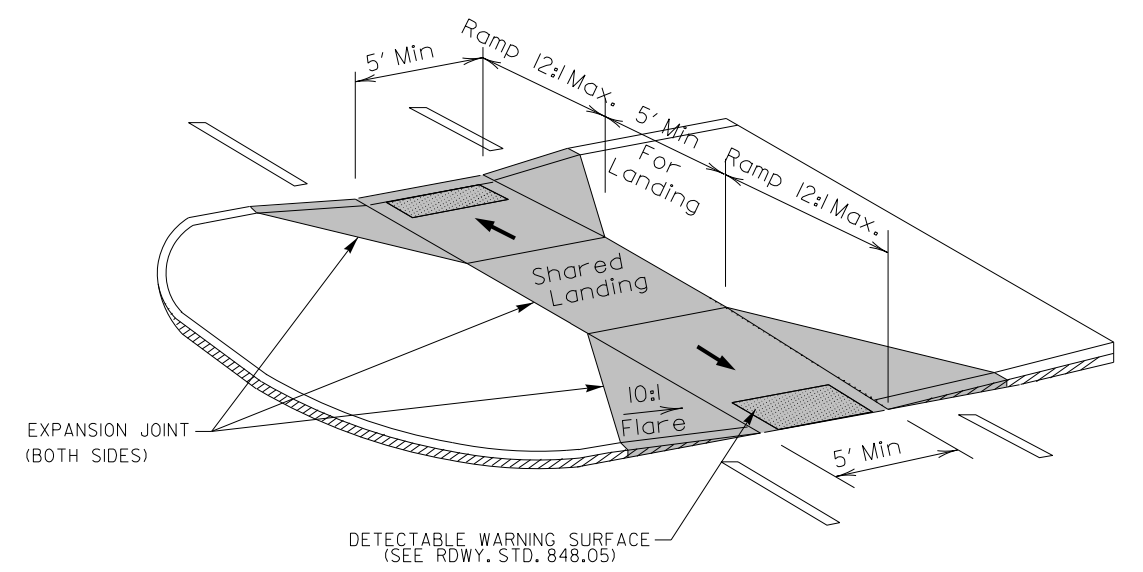


PAY LIMITS FOR 2 OR 3 CURB RAMPS  
(CALCULATE BASED ON NUMBER OF  
SETS OF TRUNCATED DOMES)

**TRIANGULAR ISLAND  
WITH CUT THROUGH  
TYPE 6**



**MEDIAN ISLAND  
WITH CUT THROUGH  
TYPE 7**



**MEDIAN ISLAND  
CURB RAMPS  
TYPE 8**

DOCUMENT NOT CONSIDERED FINAL  
UNLESS ALL SIGNATURES COMPLETED

<b>CONTRACT STANDARDS AND DEVELOPMENT UNIT</b>	
Office 919-707-6950	FAX 919-250-4119
<b>CURB RAMPS</b>	
Median or Turn Lane Islands	
ORIGINAL BY: J.S. HOWERTON	DATE: 7/7/11
MODIFIED BY:	DATE:
CHECKED BY:	DATE:
FILE SPEC: stds/2012CurbRamp/CurbRampDetails.dgn	



5/14/99  
SYSTEMS DESIGN & CONSTRUCTION  
PLANNING & ENGINEERING

SUMMARY OF QUANTITIES - DIVISION 9

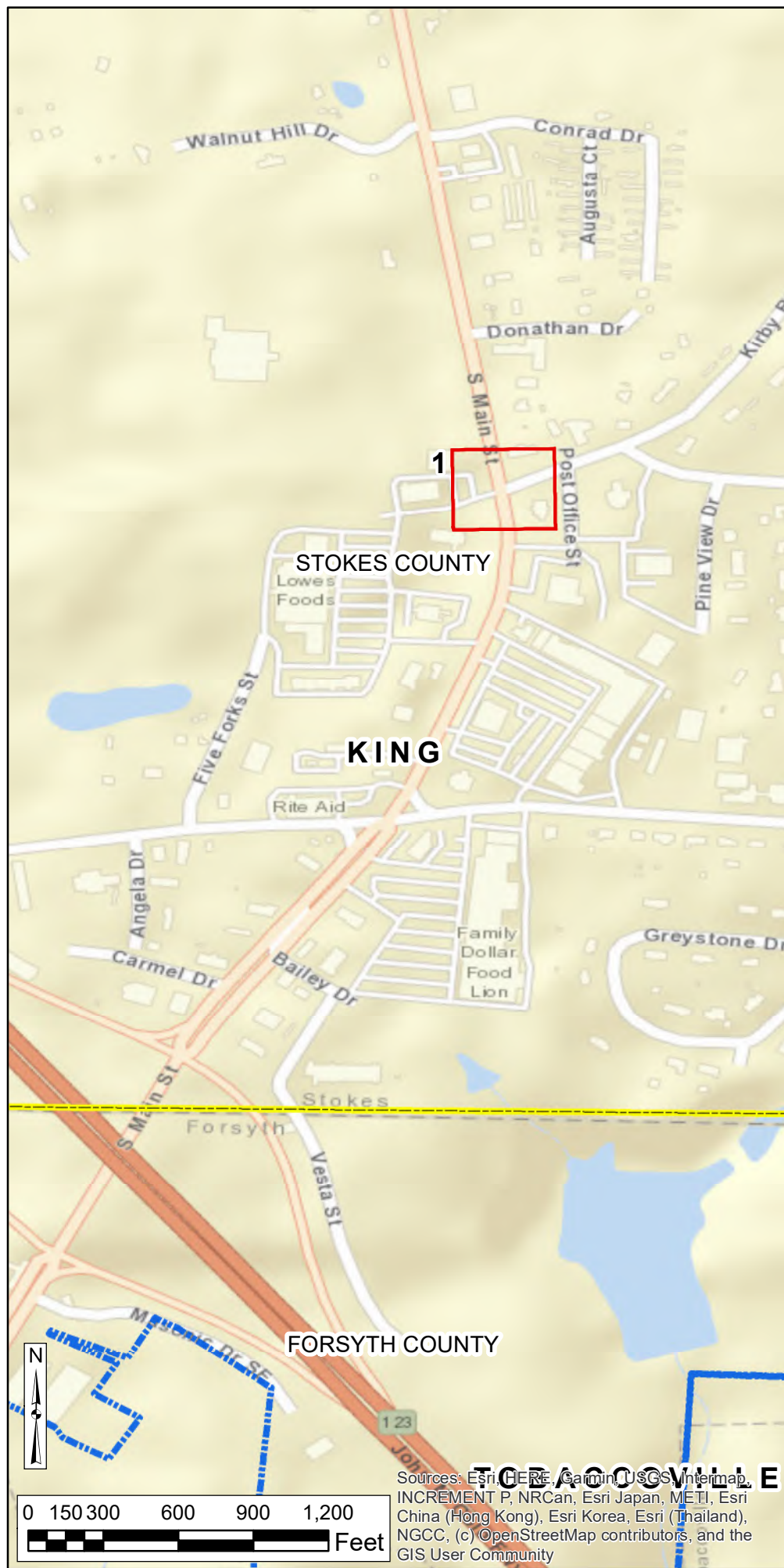
COUNTY: STOKES

MUNICIPALITY: KING

TIP Project: R-5789H  
WBS: 44919.1.9

Ramp ID	Map Number	Inset Number	Route 1	Route 2	2549000000-E	2591000000-E	2845000000-N	2830000000-N	7648000000-N	5882000000-E	Dome Style/Color	2600000000-N	2613000000-N	2605000000-N	0000915000-N	Ramp Type
					2'-6" Concrete Curb & Gutter LF	4" Concrete Sidewalk SY	Adjust Valve / Meter EA	Adjust Manhole EA	Relocate Sign EA	Adjust Utility Box EA		Retrofit Existing Curb Ramps EA	Remove & Replace Curb Ramps EA	Concrete Curb Ramps EA	Remove Curb Ramp - SP EA	
83	1	1	Main St (SR 1112)	Kirby Rd (SR 1115)							Yellow		1			Type 1A
84	1	1	Main St (SR 1112)	Kirby Rd (SR 1115)							Yellow		1			Type 1A
<b>TOTALS:</b>					<b>0</b>	<b>0</b>	<b>0</b>	<b>0</b>	<b>0</b>	<b>0</b>	-	<b>0</b>	<b>2</b>	<b>0</b>	<b>0</b>	
					2549000000-E	2591000000-E	2845000000-N	2830000000-N	7648000000-N	5882000000-E		2600000000-N	2613000000-N	2605000000-N	0000915000-N	
					2'-6" Concrete Curb & Gutter LF	4" Concrete Sidewalk SY	Adjust Valve / Meter EA	Adjust Manhole EA	Relocate Sign EA	Adjust Utility Box EA		Retrofit Existing Curb Ramps EA	Remove & Replace Curb Ramps EA	Concrete Curb Ramps EA	Remove Curb Ramp - SP EA	





- LEGEND**
- ADA RAMP IMPROVEMENT LOCATION**
- MISSING
  - NOT COMPLIANT
  - ▬ MUNICIPAL BOUNDARY
  - ▬ NCHPO HISTORIC PROPERTY OR DISTRICT



	<p>NORTH CAROLINA DEPARTMENT OF TRANSPORTATION DIVISION OF HIGHWAYS</p>
	<p>RAMEY KEMP ASSOCIATES, INC</p>
<p>DIVISION 9 INTERSECTION ADA IMPROVEMENTS (OUTSIDE OF HISTORIC DISTRICTS) DAVIDSON, DAVIE, FORSYTH, ROWAN, AND STOKES COUNTIES STIP PROJECT R-5789H</p>	
<p>MAP 1</p>	

SUMMARY OF QUANTITIES - DIVISION 9


COUNTY: FORSYTH

MUNICIPALITY: CLEMMONS

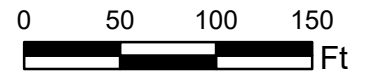
TIP Project: R-5789H  
WBS: 44919.1.9

Ramp ID	Map Number	Inset Number	Route 1	Route 2	2549000000-E	2591000000-E	2845000000-N	2830000000-N	7648000000-N	5882000000-E	Dome Style/Color	2600000000-N	2613000000-N	2605000000-N	0000915000-N	Ramp Type		
					2'-6" Concrete Curb & Gutter LF	4" Concrete Sidewalk SY	Adjust Valve / Meter EA	Adjust Manhole EA	Relocate Sign EA	Adjust Utility Box EA		Retrofit Existing Curb Ramps EA	Remove & Replace Curb Ramps EA	Concrete Curb Ramps EA	Remove Curb Ramp - SP EA			
654	2	1	Lewisville-Clemmons Rd (SR 1103)	Stadium Dr							Red		1			Type 2B		
655	2	1	Lewisville-Clemmons Rd (SR 1103)	Stadium Dr			1				Red		1			Type 1A		
658	2	2	Clemmons Rd (US 158)	Lewisville-Clemmons Rd (SR 1103)		6					Black		1			Type 2B		
659	2	2	Clemmons Rd (US 158)	Lewisville-Clemmons Rd (SR 1103)							Black		1			Type 1A		
661	2	2	Clemmons Rd (US 158)	Lewisville-Clemmons Rd (SR 1103)		14					Black		1			NCDOT Std. 848.06		
899	2	1	Lewisville-Clemmons Rd (SR 1103)	Stadium Dr	15						Red			1		NCDOT Std. 848.06		
<b>TOTALS:</b>					<b>15</b>	<b>20</b>	<b>1</b>	<b>0</b>	<b>0</b>	<b>0</b>	-	<b>0</b>	<b>5</b>	<b>1</b>	<b>0</b>			
					2549000000-E	2591000000-E	2845000000-N	2830000000-N	7648000000-N	5882000000-E			2600000000-N	2613000000-N	2605000000-N	0000915000-N		
					2'-6" Concrete Curb & Gutter LF	4" Concrete Sidewalk SY	Adjust Valve / Meter EA	Adjust Manhole EA	Relocate Sign EA	Adjust Utility Box EA			Retrofit Existing Curb Ramps EA	Remove & Replace Curb Ramps EA	Concrete Curb Ramps EA	Remove Curb Ramp - SP EA		





**LEGEND**  
**ADA RAMP IMPROVEMENT LOCATION**  
 ● MISSING  
 ● NOT COMPLIANT  
 ■ MUNICIPAL BOUNDARY  
 ■ NCHPO HISTORIC PROPERTY OR DISTRICT



	NORTH CAROLINA DEPARTMENT OF TRANSPORTATION DIVISION OF HIGHWAYS
	RAMEY KEMP ASSOCIATES, INC
DIVISION 9 INTERSECTION ADA IMPROVEMENTS (OUTSIDE OF HISTORIC DISTRICTS) DAVIDSON, DAVIE, FORSYTH, ROWAN, AND STOKES COUNTIES STIP PROJECT R-5789H	
MAP 2	

SUMMARY OF QUANTITIES - DIVISION 9

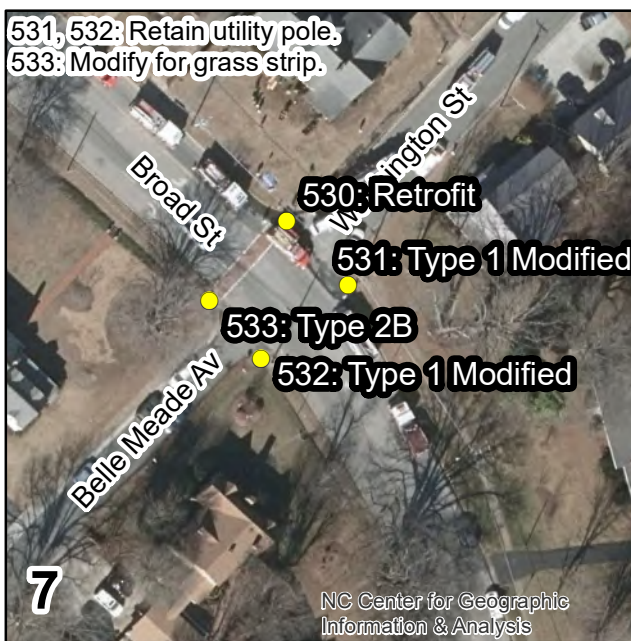
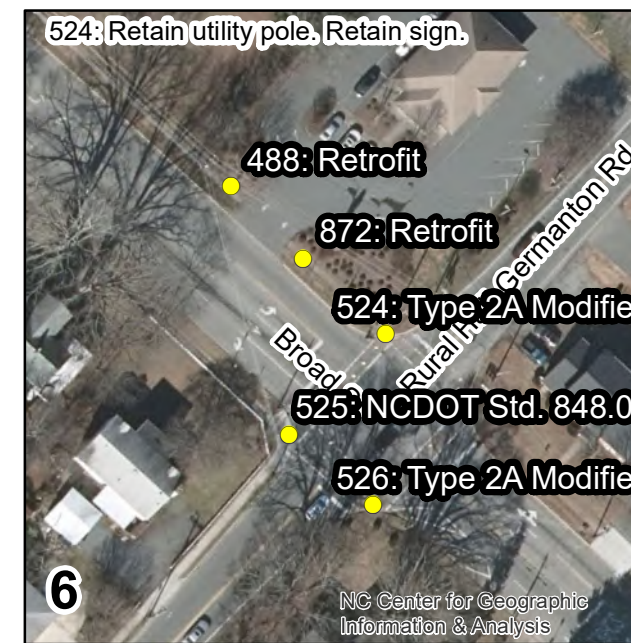

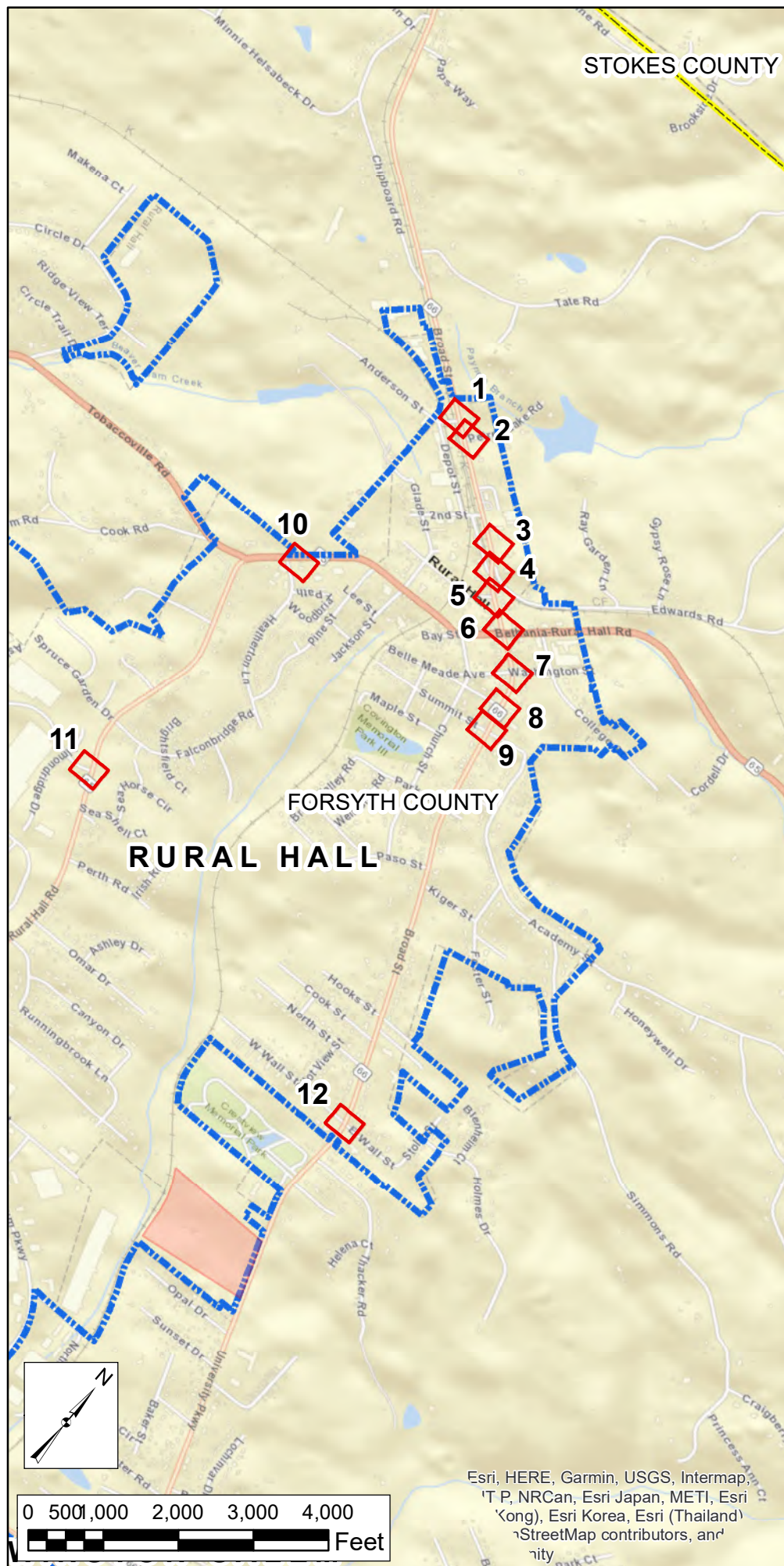
COUNTY: FORSYTH

MUNICIPALITY: RURAL HALL

TIP Project: R-5789H  
WBS: 44919.1.9

Ramp ID	Map Number	Inset Number	Route 1	Route 2	2549000000-E	2591000000-E	2845000000-N	2830000000-N	7648000000-N	5882000000-E	Dome Style/Color	2600000000-N	2613000000-N	2605000000-N	0000915000-N	Ramp Type
					2'-6" Concrete Curb & Gutter LF	4" Concrete Sidewalk SY	Adjust Valve / Meter EA	Adjust Manhole EA	Relocate Sign EA	Adjust Utility Box EA		Retrofit Existing Curb Ramps EA	Remove & Replace Curb Ramps EA	Concrete Curb Ramps EA	Remove Curb Ramp - SP EA	
463	3	10	Bethania-Rural Hall Rd (NC 65)	435 Bethania-Rural Hall Rd							Black		1			Type 1 Modified
469	3	12	Broad St (NC 66)	Wall St							Black	1				Retrofit
471	3	1	Broad St (NC 66)	8485 Broad St		9					Black	1				Retrofit
473	3	2	Broad St (NC 66)	8325 Broad St							Black	1				Retrofit
481	3	3	Broad St (NC 66)	8175 Broad St							Black		1			Type 1 Modified
482	3	3	Broad St (NC 66)	8175 Broad St			1				Black	1				Retrofit
488	3	6	Broad St (NC 66)	8055 Broad St							Black	1				Retrofit
523	3	4	Broad St (NC 66)	Edwards Rd (SR 1903)							Black		1			Type 1 Modified
524	3	6	Broad St (NC 66)	Bethania-Rural Hall Rd (NC 65)							Black		1			Type 2A Modified
525	3	6	Broad St (NC 66)	Bethania-Rural Hall Rd (NC 65)							Black		1			NCDOT Std. 848.06
526	3	6	Broad St (NC 66)	Bethania-Rural Hall Rd (NC 65)							Black		1			Type 2A Modified
528	3	5	Broad St (NC 66)	Bethania St (SR 1648)							Black		1			Type 1 Modified
529	3	5	Broad St (NC 66)	Bethania St (SR 1648)							Black		1			NCDOT Std. 848.06
530	3	7	Broad St (NC 66)	Belle Mead Ave							Black	1				Retrofit
531	3	7	Broad St (NC 66)	Belle Mead Ave							Black		1			Type 1 Modified
532	3	7	Broad St (NC 66)	Belle Mead Ave							Black		1			Type 1 Modified
533	3	7	Broad St (NC 66)	Belle Mead Ave					1		Black		1			Type 2B
534	3	8	Broad St (NC 66)	Court St							Black		1			Type 1 Modified
536	3	9	Broad St (NC 66)	Summit St (SR 1655)							Black		1			Type 1
537	3	9	Broad St (NC 66)	Summit St (SR 1655)							Black	1				Retrofit
538	3	9	Broad St (NC 66)	Summit St (SR 1655)					1		Black		1			Type 1A
539	3	9	Broad St (NC 66)	Summit St (SR 1655)							Black		1			Type 1 Modified
707	3	11	Bethania-Rural Hall Rd (NC 65)	Northridge Park Dr (SR 3983)							Black		1			Type 2B
867	3	2	Broad St (NC 66)	8325 Broad St							Black	1				Retrofit
872	3	6	Broad St (NC 66)	8055 Broad St							Black	1				Retrofit
881	3	10	Bethania-Rural Hall Rd (NC 65)	435 Bethania-Rural Hall Rd							Black		1			Type 1 Modified
899	3	10	Bethania-Rural Hall Rd (NC 65)	435 Bethania-Rural Hall Rd							Black		1			Type 1 Modified
<b>TOTALS:</b>					<b>0</b>	<b>9</b>	<b>1</b>	<b>0</b>	<b>2</b>	<b>0</b>	<b>-</b>	<b>9</b>	<b>18</b>	<b>0</b>	<b>0</b>	
					2549000000-E	2591000000-E	2845000000-N	2830000000-N	7648000000-N	5882000000-E		2600000000-N	2613000000-N	2605000000-N	0000915000-N	
					2'-6" Concrete Curb & Gutter LF	4" Concrete Sidewalk SY	Adjust Valve / Meter EA	Adjust Manhole EA	Relocate Sign EA	Adjust Utility Box EA		Retrofit Existing Curb Ramps EA	Remove & Replace Curb Ramps EA	Concrete Curb Ramps EA	Remove Curb Ramp - SP EA	





**LEGEND**

ADA RAMP IMPROVEMENT LOCATION

- MISSING
- NOT COMPLIANT
- ▬ MUNICIPAL BOUNDARY
- ▭ NCHPO HISTORIC PROPERTY OR DISTRICT

0 50 100 150 Ft

NORTH CAROLINA DEPARTMENT OF TRANSPORTATION  
DIVISION OF HIGHWAYS

RAMEY KEMP ASSOCIATES, INC

DIVISION 9 INTERSECTION  
ADA IMPROVEMENTS  
(OUTSIDE OF HISTORIC DISTRICTS)  
DAVIDSON, DAVIE, FORSYTH,  
ROWAN, AND STOKES COUNTIES  
STIP PROJECT R-5789H

MAP 3







SUMMARY OF QUANTITIES - DIVISION 9

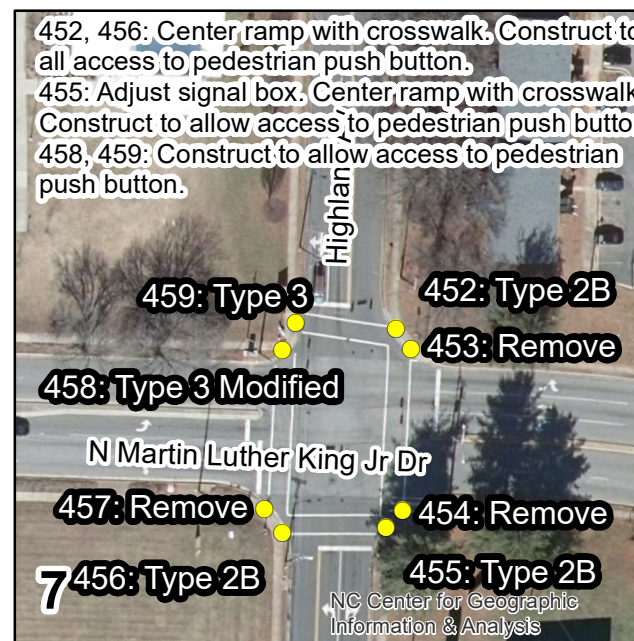
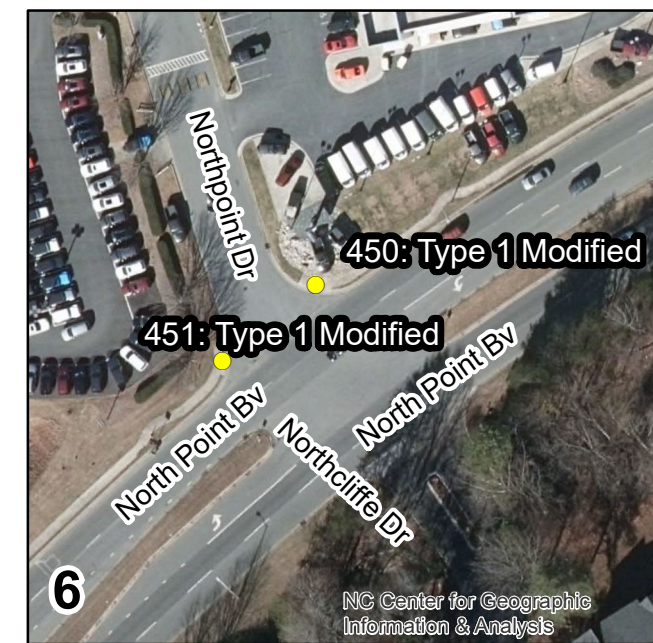
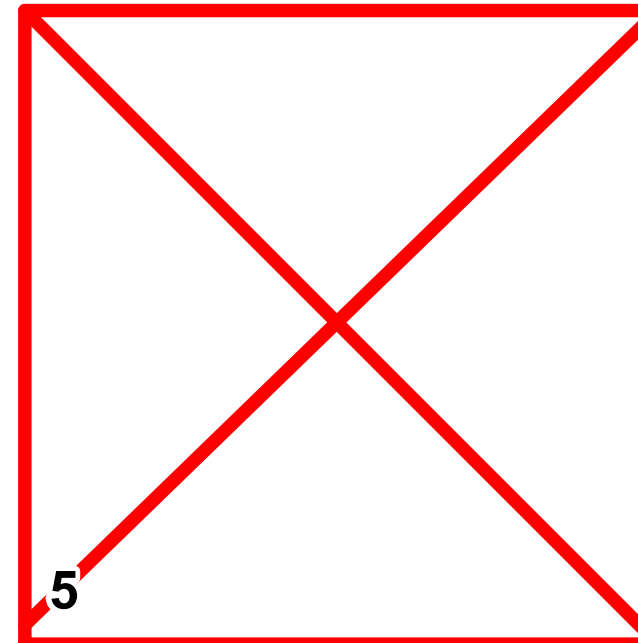
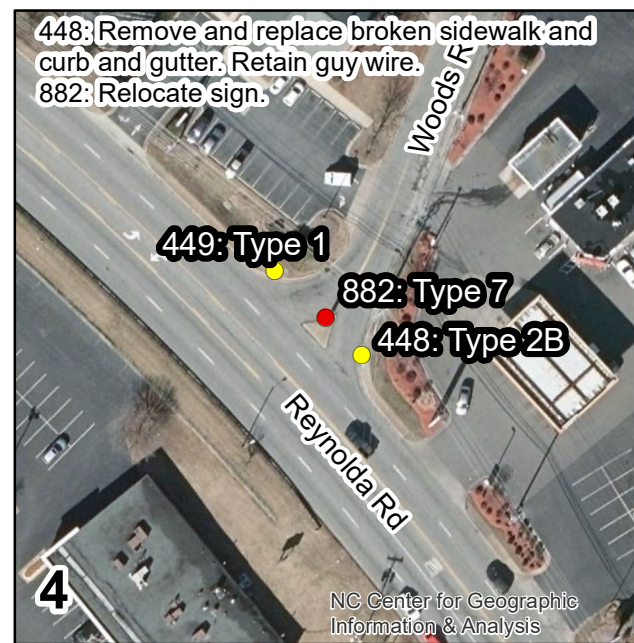
COUNTY: FORSYTH

MUNICIPALITY: WINSTON-SALEM

TIP Project: R-5789H  
WBS: 44919.1.9

Ramp ID	Map Number	Inset Number	Route 1	Route 2	2549000000-E	2591000000-E	2845000000-N	2830000000-N	7648000000-N	5882000000-E	Dome Style/Color	2600000000-N	2613000000-N	2605000000-N	0000915000-N	Ramp Type
					2'-6" Concrete Curb & Gutter LF	4" Concrete Sidewalk SY	Adjust Valve / Meter EA	Adjust Manhole EA	Relocate Sign EA	Adjust Utility Box EA		Retrofit Existing Curb Ramps EA	Remove & Replace Curb Ramps EA	Concrete Curb Ramps EA	Remove Curb Ramp - SP EA	
434	4	2	Reynolda Rd (NC 67)	Valley Rd							Black		1			Type 1 Modified
435	4	1	Reynolda Rd (NC 67)	Yadkinville Rd (SR 1525)	15	9					Black				1	Remove
436	4	1	Reynolda Rd (NC 67)	Yadkinville Rd (SR 1525)							Black		1			Type 1A
438	4	3	Reynolda Rd (NC 67)	Old Town Dr							Black		1			Type 2B
439	4	3	Reynolda Rd (NC 67)	Old Town Dr							Black	1				Retrofit
440	4	3	Reynolda Rd (NC 67)	Old Town Dr							Black		1			Type 3 Modified
441	4	3	Reynolda Rd (NC 67)	Old Town Dr							Black		1			Type 1A
448	4	4	Reynolda Rd (NC 67)	Woods Rd	10	3					Black		1			Type 2B
449	4	4	Reynolda Rd (NC 67)	Woods Rd							Black		1			Type 1
450	4	6	North Point Blvd (SR 1528)	Northpoint Dr							Black		1			Type 1 Modified
451	4	6	North Point Blvd (SR 1528)	Northpoint Dr							Black		1			Type 1 Modified
452	4	7	Martin Luther King Jr Dr (US 301)	Highland Ave							Black		1			Type 2B
453	4	7	Martin Luther King Jr Dr (US 301)	Highland Ave	15	9					Black				1	Remove
454	4	7	Martin Luther King Jr Dr (US 301)	Highland Ave	15	9					Black				1	Remove
455	4	7	Martin Luther King Jr Dr (US 301)	Highland Ave		3				1	Black		1			Type 2B
456	4	7	Martin Luther King Jr Dr (US 301)	Highland Ave							Black		1			Type 2B
457	4	7	Martin Luther King Jr Dr (US 301)	Highland Ave	15	9					Black				1	Remove
458	4	7	Martin Luther King Jr Dr (US 301)	Highland Ave							Black		1			Type 3 Modified
459	4	7	Martin Luther King Jr Dr (US 301)	Highland Ave							Black		1			Type 3
460	4	8	New Walkertown Rd (US 311)	Dunleith Ave							Yellow		1			Type 2B
461	4	8	New Walkertown Rd (US 311)	Dunleith Ave							Yellow		1			Type 2B
882	4	4	Reynolda Rd (NC 67)	Woods Rd					1		Black			2		Type 7
883	4	5	Reynolda Rd (NC 67)	Fairlawn Dr (SR 4463)						1	Black		1			Type 2
<b>TOTALS:</b>					<b>70</b>	<b>42</b>	<b>0</b>	<b>0</b>	<b>1</b>	<b>2</b>	<b>-</b>	<b>1</b>	<b>17</b>	<b>2</b>	<b>4</b>	
					2549000000-E	2591000000-E	2845000000-N	2830000000-N	7648000000-N	5882000000-E		2600000000-N	2613000000-N	2605000000-N	0000915000-N	
					2'-6" Concrete Curb & Gutter LF	4" Concrete Sidewalk SY	Adjust Valve / Meter EA	Adjust Manhole EA	Relocate Sign EA	Adjust Utility Box EA		Retrofit Existing Curb Ramps EA	Remove & Replace Curb Ramps EA	Concrete Curb Ramps EA	Remove Curb Ramp - SP EA	





**LEGEND**

ADA RAMP IMPROVEMENT LOCATION

- MISSING
- NOT COMPLIANT
- ▬ MUNICIPAL BOUNDARY
- ▭ NCHPO HISTORIC PROPERTY OR DISTRICT

0 50 100 150  
Ft

NORTH CAROLINA DEPARTMENT OF TRANSPORTATION  
DIVISION OF HIGHWAYS

RAMEY KEMP ASSOCIATES, INC

DIVISION 9 INTERSECTION  
ADA IMPROVEMENTS  
(OUTSIDE OF HISTORIC DISTRICTS)  
DAVIDSON, DAVIE, FORSYTH,  
ROWAN, AND STOKES COUNTIES  
STIP PROJECT R-5789H

MAP 4



SUMMARY OF QUANTITIES - DIVISION 9

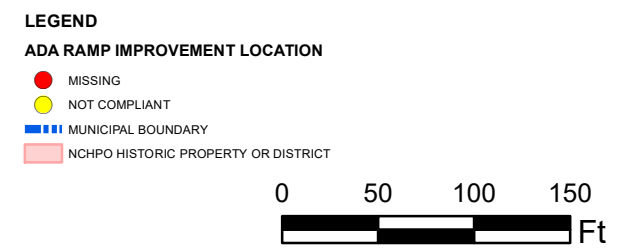
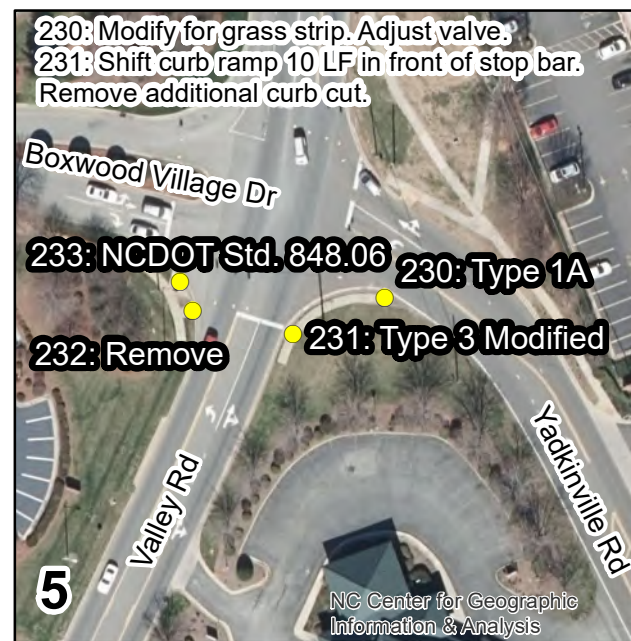
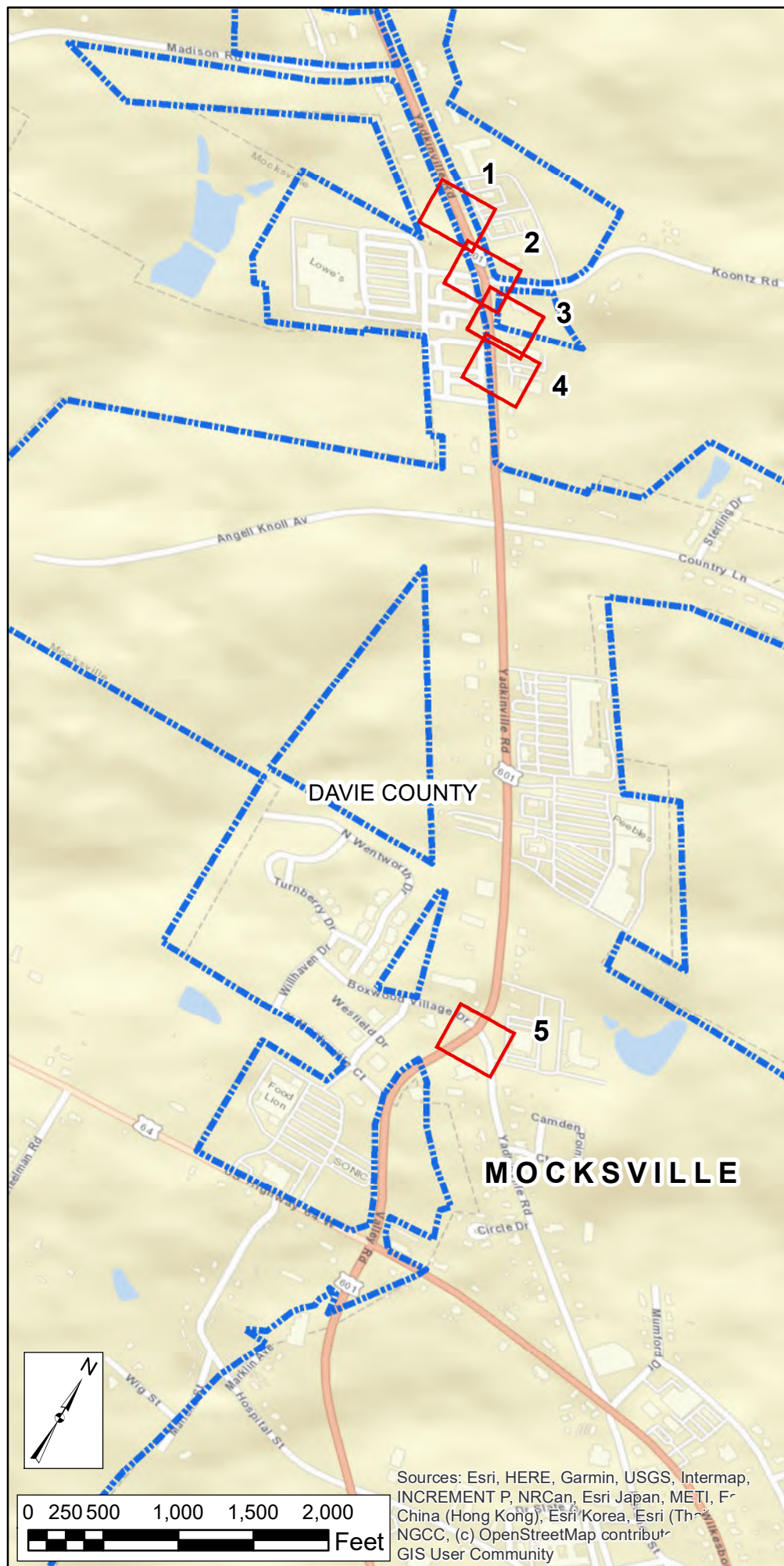
COUNTY: DAVIE

MUNICIPALITY: MOCKSVILLE

TIP Project: R-5789H  
WBS: 44919.1.9

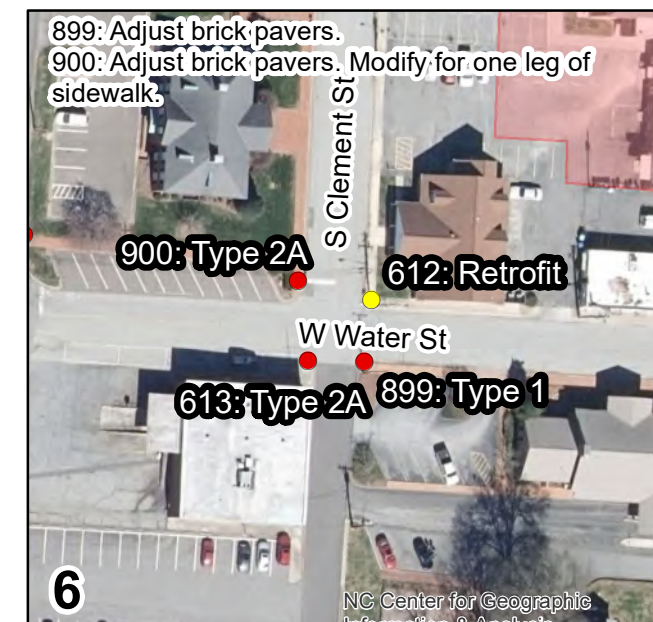
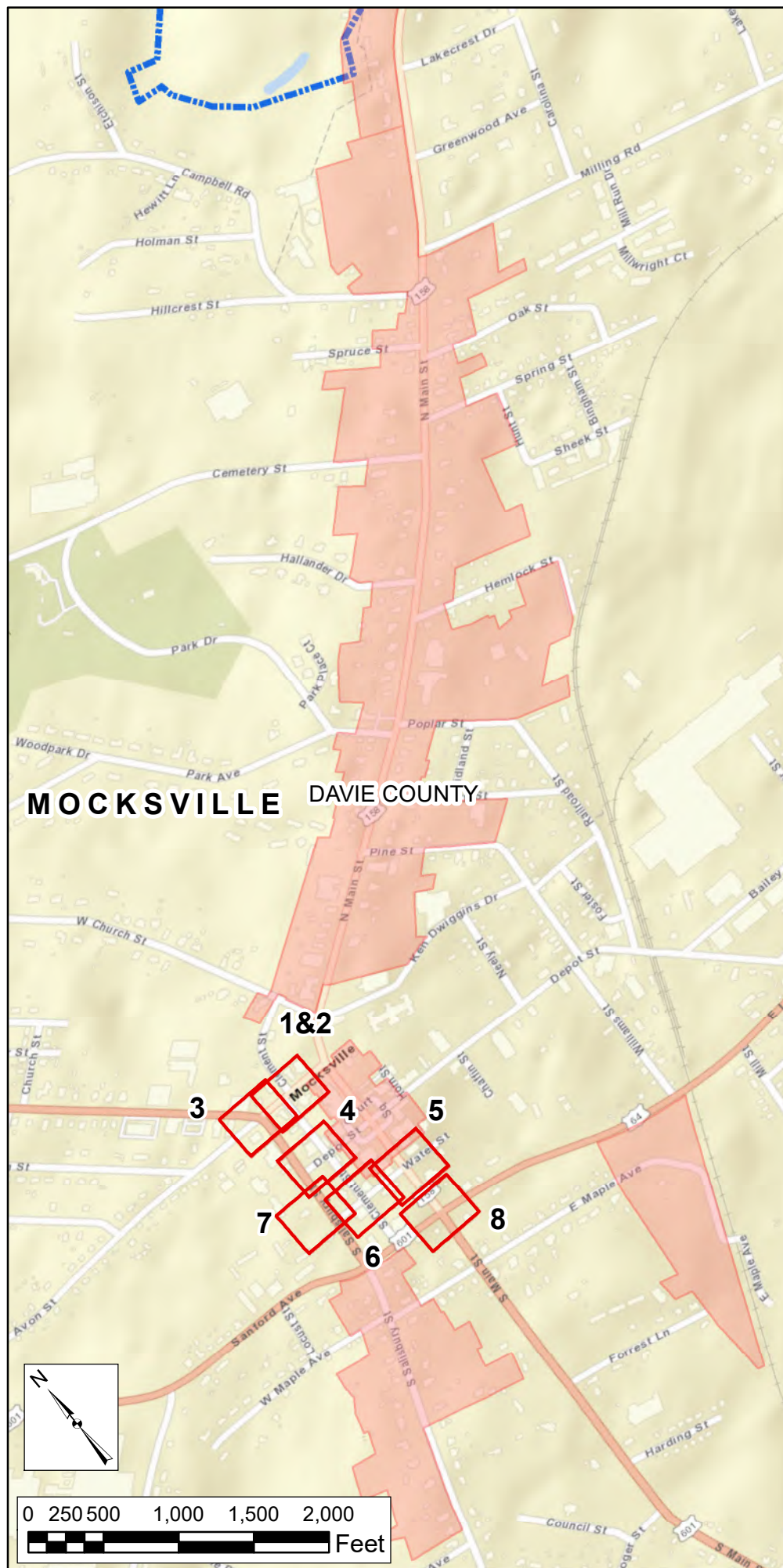
Ramp ID	Map Number	Inset Number	Route 1	Route 2	2549000000-E	2591000000-E	2845000000-N	2830000000-N	7648000000-N	5882000000-E	Dome Style/Color	2600000000-N	2613000000-N	2605000000-N	0000915000-N	Ramp Type
					2'-6" Concrete Curb & Gutter LF	4" Concrete Sidewalk SY	Adjust Valve / Meter EA	Adjust Manhole EA	Relocate Sign EA	Adjust Utility Box EA		Retrofit Existing Curb Ramps EA	Remove & Replace Curb Ramps EA	Concrete Curb Ramps EA	Remove Curb Ramp - SP EA	
219	5	2	Yadkinville Rd (US 601)	Koontz Rd (SR 1404)							Black	1				Retrofit
220	5	2	Yadkinville Rd (US 601)	Yoontz Rd (SR 1404)							Black	1				Retrofit
221	5	2	Yadkinville Rd (US 601)	Yoontz Rd (SR 1404)							Black	1				Retrofit
222	5	2	Yadkinville Rd (US 601)	Yoontz Rd (SR 1404)							Black		1			Type 1
223	5	4	Yadkinville Rd (US 601)	Yoontz Rd (SR 1404)							Yellow		1			Type 1 Modified
224	5	4	Yadkinville Rd (US 601)	Yoontz Rd (SR 1404)							Yellow		1			Type 1 Modified
225	5	1	Yadkinville Rd (US 601)	Yoontz Rd (SR 1404)							Black		1			Type 1A
226	5	1	Yadkinville Rd (US 601)	Yoontz Rd (SR 1404)							Black	1				Retrofit
227	5	3	Yadkinville Rd (US 601)	Yoontz Rd (SR 1404)							Black		1			Type 1B
228	5	3	Yadkinville Rd (US 601)	Yoontz Rd (SR 1404)							Black		1			Type 1 Modified
230	5	5	Yadkinville Rd (US 601)	Yoontz Rd (SR 1404)			1				Brick		1			Type 1A
231	5	5	Yadkinville Rd (US 601)	Yoontz Rd (SR 1404)	20	6					Brick		1			Type 3 Modified
232	5	5	Yadkinville Rd (US 601)	Yoontz Rd (SR 1404)	15	9					Brick				1	Remove
233	5	5	Yadkinville Rd (US 601)	Yoontz Rd (SR 1404)							Brick		1			NCDOT Std. 848.06
237	6	8	Lexington Rd (US 64-601)	Yoontz Rd (SR 1404)							Black		1			Type 2B
238	6	8	Lexington Rd (US 64-601)	Yoontz Rd (SR 1404)							Black		1			Type 2B
239	6	8	Lexington Rd (US 64-601)	Yoontz Rd (SR 1404)							Black		1			Type 1 Modified
240	6	8	Lexington Rd (US 64-601)	Yoontz Rd (SR 1404)							Black		1			Type 2B
241	6	5	Main St (US 158)	Yoontz Rd (SR 1404)							Black		1			Type 1B
245	6	5	Main St (US 158)	Yoontz Rd (SR 1404)							Black		1			Type 1 Modified
300	6	1	Gaither St	Yoontz Rd (SR 1404)							Black		1			Type 1
604	6	7	S. Salisbury St	Yoontz Rd (SR 1404)							Black	1				Retrofit
605	6	7	S. Salisbury St	Yoontz Rd (SR 1404)							Black	1				Retrofit
612	6	5	Clement St	Yoontz Rd (SR 1404)							Black	1				Retrofit
613	6	5	Clement St	Yoontz Rd (SR 1404)							Black			1		Type 2A
614	6	7	Salisbury St	Yoontz Rd (SR 1404)							Black			1		Type 1 Modified
615	6	4	Salisbury St	Yoontz Rd (SR 1404)							Black		1			Type 2A Modified
616	6	4	Salisbury St	Yoontz Rd (SR 1404)							Black		1			Type 2A Modified
617	6	4	Salisbury St	Yoontz Rd (SR 1404)							Black	1				Retrofit
618	6	4	Depot St	Yoontz Rd (SR 1404)							Brick	1				Retrofit
619	6	4	Depot St	Yoontz Rd (SR 1404)					1		Brick		1			Type 2B
621	6	3	Salisbury St	Yoontz Rd (SR 1404)							Black		1			Type 2A
622	6	3	Salisbury St	Yoontz Rd (SR 1404)							Black			1		Type 2A
624	6	3	Salisbury St	Yoontz Rd (SR 1404)							Black		1			Type 1 Modified
626	6	1	Gaither St	Yoontz Rd (SR 1404)					1		Black		1			Type 1B
627	6	1	Gaither St	Yoontz Rd (SR 1404)							Black		1			Type 1 Modified
727	6	2	Gaither St	Yoontz Rd (SR 1404)							Black			1		Type 1 Modified
894	6	7	S. Salisbury St	Yoontz Rd (SR 1404)							Black		1			Type 1 Modified
895	6	8	Lexington Rd (US 64-601)	Yoontz Rd (SR 1404)							Black		1			Type 2B
899	6	5	Clement St	Yoontz Rd (SR 1404)							Black			1		Type 1
900	6	5	Clement St	Yoontz Rd (SR 1404)							Black			1		Type 2A
902	6	2	Gaither St	Yoontz Rd (SR 1404)							Black			1		Type 4B
903	6	7	S. Salisbury St	Yoontz Rd (SR 1404)							Black	1				Retrofit
904	6	2	Gaither St	Yoontz Rd (SR 1404)							Black			1		Type 1 Modified
905	6	4	Salisbury St	Yoontz Rd (SR 1404)							Black	1				Retrofit
<b>TOTALS:</b>					<b>35</b>	<b>15</b>	<b>1</b>	<b>0</b>	<b>2</b>	<b>0</b>	-	<b>11</b>	<b>25</b>	<b>8</b>	<b>1</b>	
					2549000000-E	2591000000-E	2845000000-N	2830000000-N	7648000000-N	5882000000-E		2600000000-N	2613000000-N	2605000000-N	0000915000-N	
					2'-6" Concrete Curb & Gutter LF	4" Concrete Sidewalk SY	Adjust Valve / Meter EA	Adjust Manhole EA	Relocate Sign EA	Adjust Utility Box EA		Retrofit Existing Curb Ramps EA	Remove & Replace Curb Ramps EA	Concrete Curb Ramps EA	Remove Curb Ramp - SP EA	





	<p>NORTH CAROLINA DEPARTMENT OF TRANSPORTATION DIVISION OF HIGHWAYS</p>
	<p>RAMEY KEMP ASSOCIATES, INC</p>
<p>DIVISION 9 INTERSECTION ADA IMPROVEMENTS (OUTSIDE OF HISTORIC DISTRICTS) DAVIDSON, DAVIE, FORSYTH, ROWAN, AND STOKES COUNTIES STIP PROJECT R-5789H</p>	
<p>MAP 5</p>	





**LEGEND**

ADA RAMP IMPROVEMENT LOCATION

- MISSING
- NOT COMPLIANT
- MUNICIPAL BOUNDARY
- NCHPO HISTORIC PROPERTY OR DISTRICT

0 50 100 150 Ft

NORTH CAROLINA DEPARTMENT OF TRANSPORTATION  
DIVISION OF HIGHWAYS

RAMEY KEMP ASSOCIATES, INC

DIVISION 9 INTERSECTION ADA IMPROVEMENTS (OUTSIDE OF HISTORIC DISTRICTS) DAVIDSON, DAVIE, FORSYTH, ROWAN, AND STOKES COUNTIES STIP PROJECT R-5789H

MAP 6



SUMMARY OF QUANTITIES - DIVISION 9


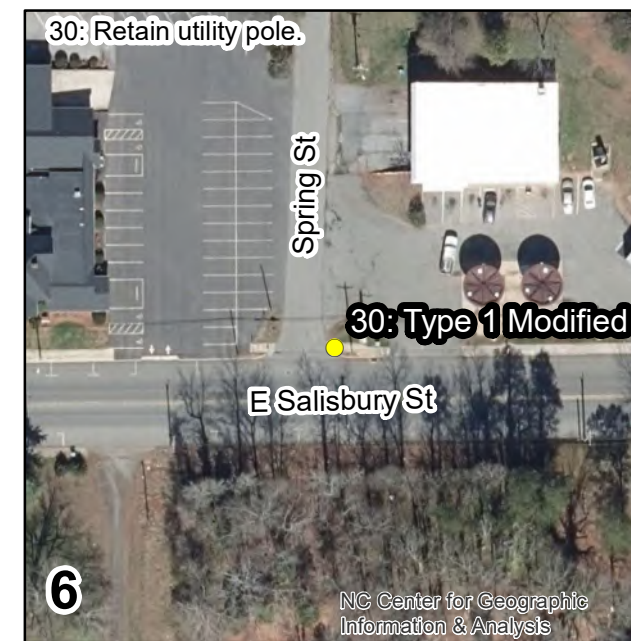
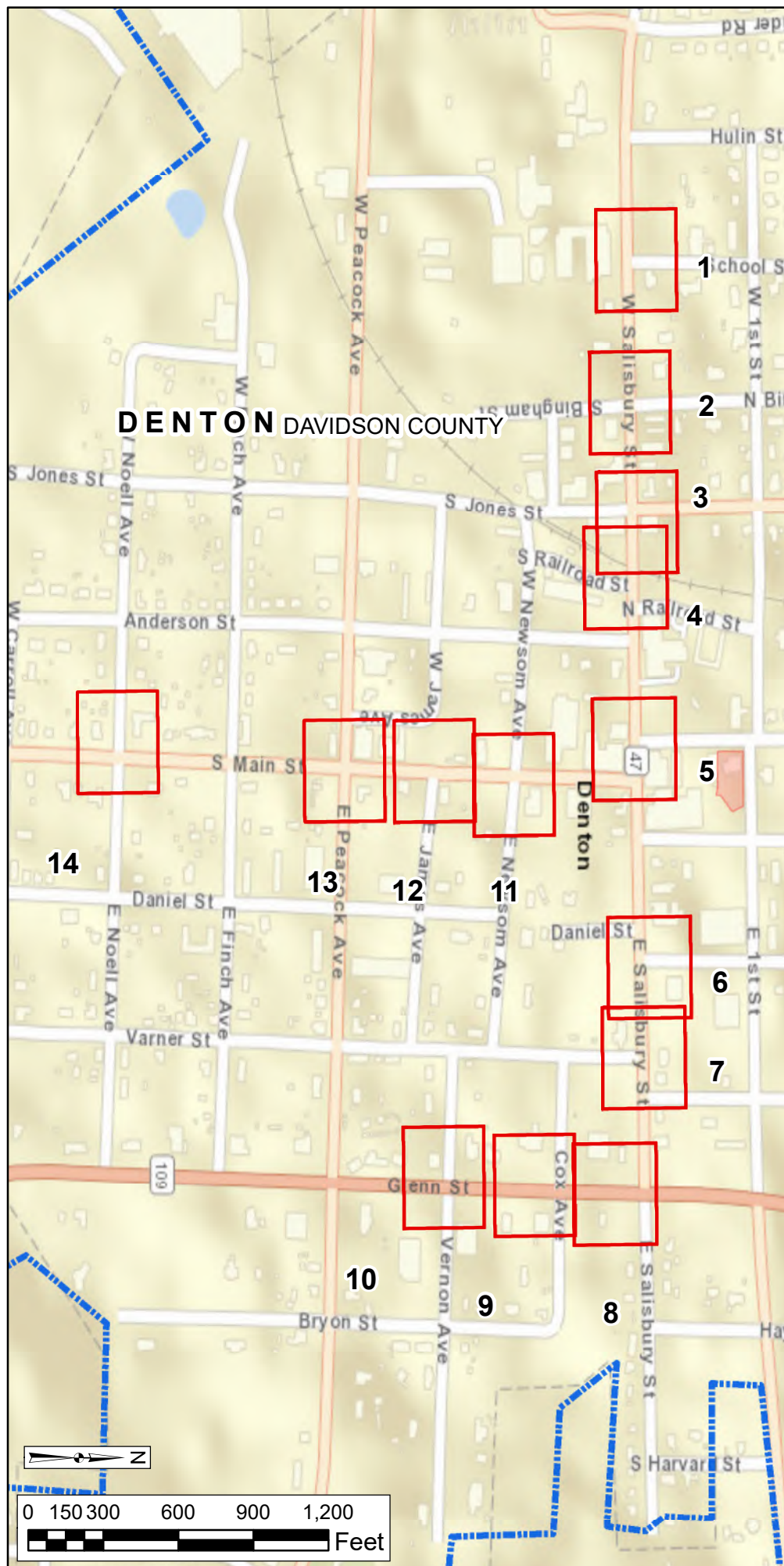
COUNTY: DAVIDSON

MUNICIPALITY: DENTON

TIP Project: R-5789H  
WBS: 44919.1.9

Ramp ID	Map Number	Inset Number	Route 1	Route 2	2549000000-E	2591000000-E	2845000000-N	2830000000-N	7648000000-N	5882000000-E	Dome Style/Color	2600000000-N	2613000000-N	2605000000-N	0000915000-N	Ramp Type
					2'-6" Concrete Curb & Gutter LF	4" Concrete Sidewalk SY	Adjust Valve / Meter EA	Adjust Manhole EA	Relocate Sign EA	Adjust Utility Box EA		Retrofit Existing Curb Ramps EA	Remove & Replace Curb Ramps EA	Concrete Curb Ramps EA	Remove Curb Ramp - SP EA	
26	7	7	E Salisbury St (NC 47)	Varner St							Red		1			Type 1A
29	7	7	E Salisbury St (NC 47)	Varner St							Red		1			Type 1
30	7	6	E Salisbury St (NC 47)	Spring St							Red		1			Type 1 Modified
35	7	5	E Salisbury St (NC 47)	N Main St (SR 2414)							Black		1			Type 1B
40	7	4	W Salisbury St (NC 47)	S Railroad St		9					Black	1				Retrofit
41	7	2	W Salisbury St (SR 2351)	Bingham St							Black		1			Type 1
45	7	1	W Salisbury St (SR 2351)	School St					2		Black		1			Type 1B
54	7	9	NC 47-109	Cox Ave							Red		1			Type 1 Modified
55	7	10	NC 47-109	Vernon Ave							Red		1			Type 1 Modified
106	7	8	NC 47-109	O'Reilly Auto Parts							Red	1				Retrofit
107	7	8	NC 47-109	O'Reilly Auto Parts							Red		1			Type 1 Modified
108	7	9	NC 47-109	First Bank							Red		1			Type 1 Modified
662	7	12	Main St (SR 2501)	James St							Black		1			Type 1B
664	7	11	Main St (SR 2501)	Newsom Ave							Black			1		Type 1
665	7	11	Main St (SR 2501)	Newsom Ave							Black			1		Type 1
667	7	13	Main St (SR 2501)	Peacock Ave (SR 1002)							Black		1			Type 1B
671	7	3	Salisbury St (SR 2351)	Jones St			1				Black		1			Type 2A Modified
677	7	14	Main St (SR 2501)	Noell Ave							Black			1		Type 1 Modified
678	7	14	Main St (SR 2501)	Noell Ave		9					Black			1		Type 1 Modified
825	7	11	Main St (SR 2501)	Newsom Ave		6			1		Black			1		Type 1
826	7	3	Salisbury St (SR 2351)	Jones St							Black			1		Type 2A
899	7	4	W Salisbury St (NC 47)	S Railroad St							Black		1			Type 1
<b>TOTALS:</b>					<b>0</b>	<b>24</b>	<b>1</b>	<b>0</b>	<b>3</b>	<b>0</b>	-	<b>2</b>	<b>14</b>	<b>6</b>	<b>0</b>	
					2549000000-E	2591000000-E	2845000000-N	2830000000-N	7648000000-N	5882000000-E		2600000000-N	2613000000-N	2605000000-N	0000915000-N	
					2'-6" Concrete Curb & Gutter LF	4" Concrete Sidewalk SY	Adjust Valve / Meter EA	Adjust Manhole EA	Relocate Sign EA	Adjust Utility Box EA		Retrofit Existing Curb Ramps EA	Remove & Replace Curb Ramps EA	Concrete Curb Ramps EA	Remove Curb Ramp - SP EA	





**LEGEND**

**ADA RAMP IMPROVEMENT LOCATION**

- MISSING
- NOT COMPLIANT
- MUNICIPAL BOUNDARY
- NCHPO HISTORIC PROPERTY OR DISTRICT

0 50 100 150 Ft

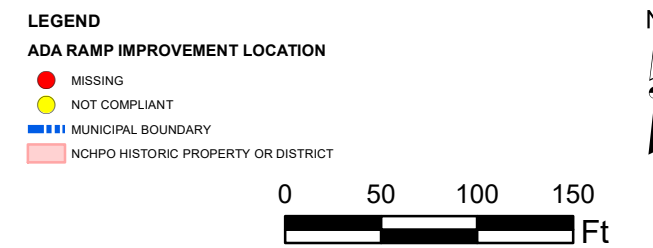
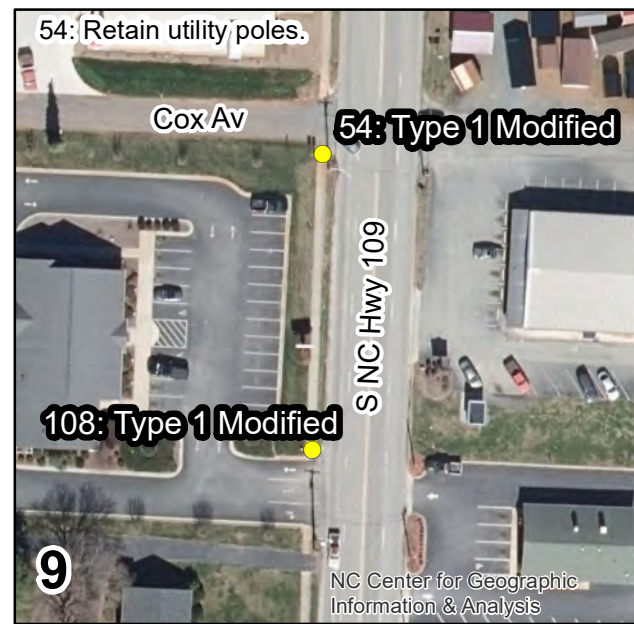
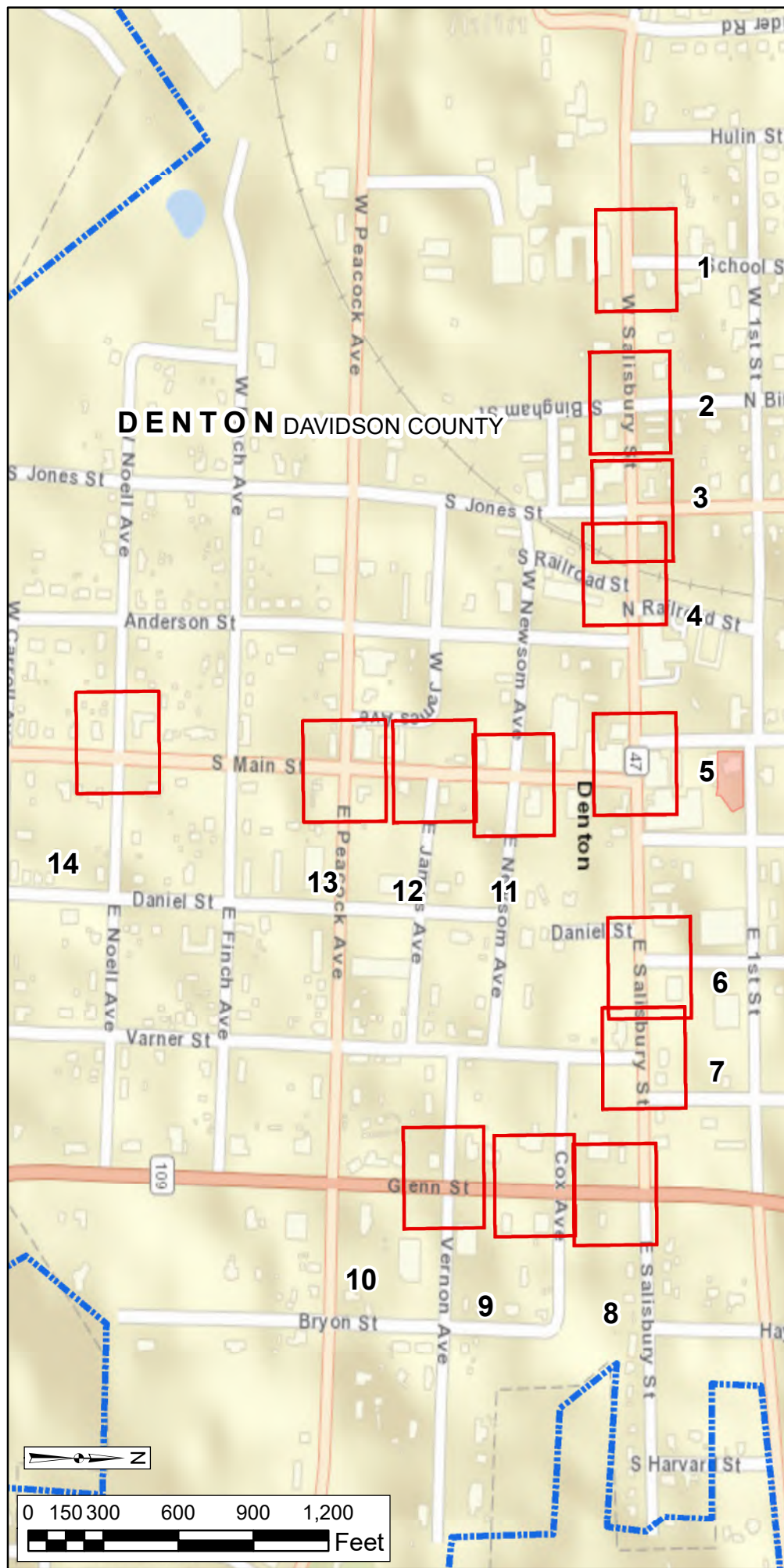
NORTH CAROLINA DEPARTMENT OF TRANSPORTATION  
DIVISION OF HIGHWAYS

RAMEY KEMP ASSOCIATES, INC

DIVISION 9 INTERSECTION  
ADA IMPROVEMENTS  
(OUTSIDE OF HISTORIC DISTRICTS)  
DAVIDSON, DAVIE, FORSYTH,  
ROWAN, AND STOKES COUNTIES  
STIP PROJECT R-5789H

MAP 7





**NORTH CAROLINA DEPARTMENT OF TRANSPORTATION**  
 DIVISION OF HIGHWAYS

RAMEY KEMP ASSOCIATES, INC

**DIVISION 9 INTERSECTION ADA IMPROVEMENTS (OUTSIDE OF HISTORIC DISTRICTS)**  
 DAVIDSON, DAVIE, FORSYTH, ROWAN, AND STOKES COUNTIES  
 STIP PROJECT R-5789H

MAP 7



SUMMARY OF QUANTITIES - DIVISION 9

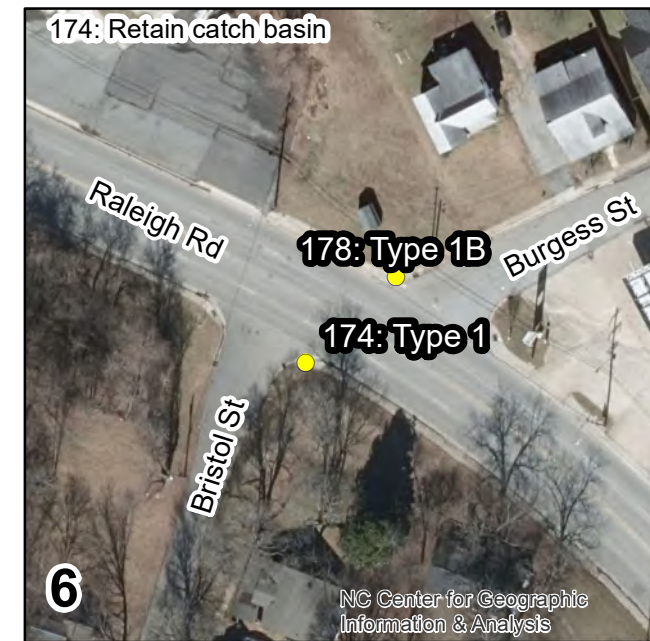
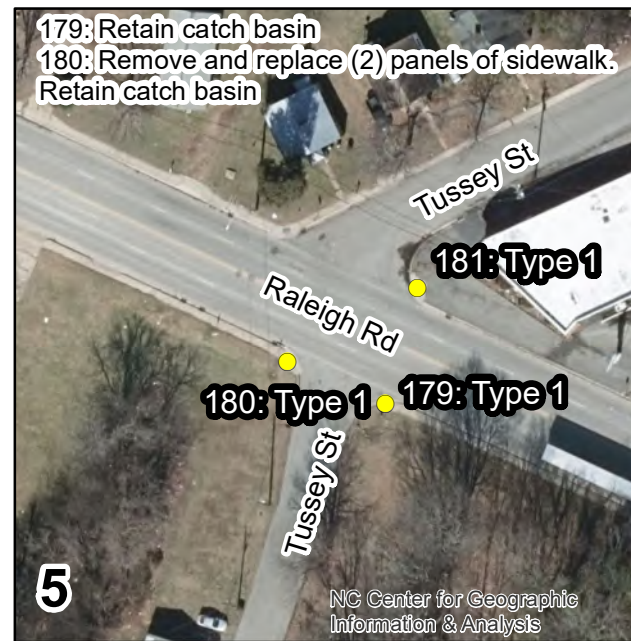

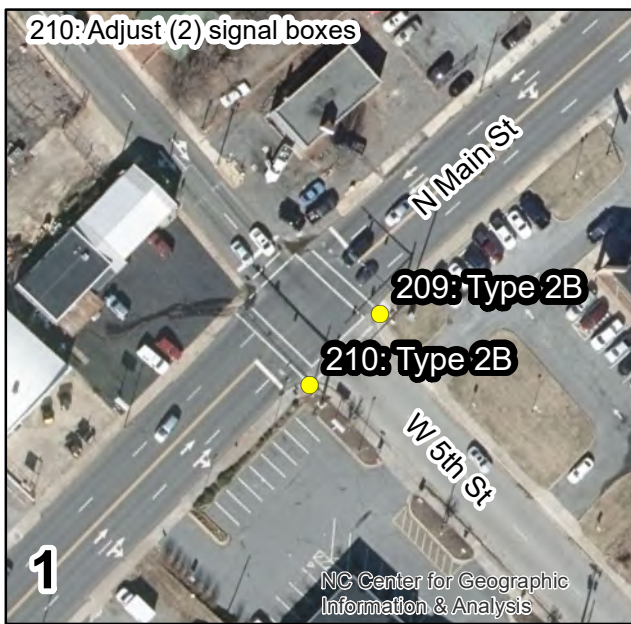
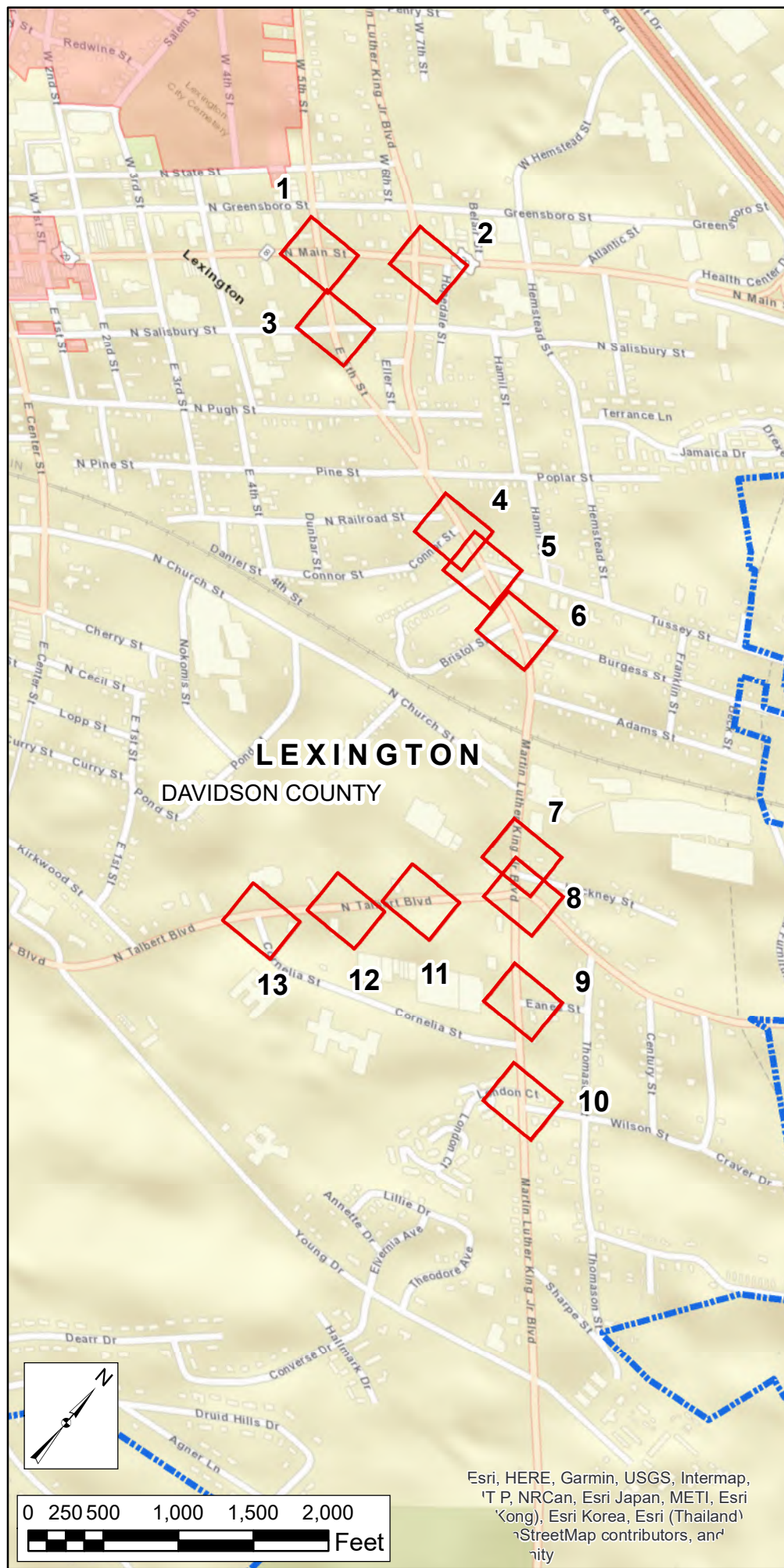
COUNTY: DAVIDSON

MUNICIPALITY: LEXINGTON

TIP Project: R-5789H  
WBS: 44919.1.9

Ramp ID	Map Number	Inset Number	Route 1	Route 2	2549000000-E	2591000000-E	2845000000-N	2830000000-N	7648000000-N	5882000000-E	Dome Style/Color	2600000000-N	2613000000-N	2605000000-N	0000915000-N	Ramp Type
					2'-6" Concrete Curb & Gutter LF	4" Concrete Sidewalk SY	Adjust Valve / Meter EA	Adjust Manhole EA	Relocate Sign EA	Adjust Utility Box EA		Retrofit Existing Curb Ramps EA	Remove & Replace Curb Ramps EA	Concrete Curb Ramps EA	Remove Curb Ramp - SP EA	
155	8	12	Talbert Blvd (NC 8)	288 N Talbert Blvd	15						Black				1	Remove
156	8	12	Talbert Blvd (NC 8)	288 N Talbert Blvd	15						Black				1	Remove
157	8	11	Talbert Blvd (NC 8)	288 N Talbert Blvd	15						Black				1	Remove
158	8	11	Talbert Blvd (NC 8)	288 N Talbert Blvd	15						Black				1	Remove
159	8	10	Raleigh Rd (SR 2205)	London Ct							Black		1			Type 1B
163	8	9	Raleigh Rd (SR 2205)	Eanes St			1				Black		1			Type 1A
166	8	8	Raleigh Rd (SR 2205)	Talbert Blvd (NC 8)							Black		1			Type 1A
168	8	8	Raleigh Rd (NC 8)	Hackney St							Black		1			Type 1
171	8	7	Raleigh Rd (NC 8)	1004 Raleigh Rd							Black		1			Type 1
174	8	6	Raleigh Rd (NC 8)	Bristol St							Black		1			Type 1
178	8	6	Raleigh Rd (NC 8)	Burgess St							Black		1			Type 1B
179	8	5	Raleigh Rd (NC 8)	Tussey St							Black		1			Type 1
180	8	5	Raleigh Rd (NC 8)	Tussey St		6					Black		1			Type 1
181	8	5	Raleigh Rd (NC 8)	Tussey St							Black		1			Type 1
184	8	4	Raleigh Rd (NC 8)	Conner St							Black		1			Type 1
199	8	3	5th St (NC 8)	Salisbury St							Black		1			Type 2B
202	8	3	5th St (NC 8)	Salisbury St							Black		1			Type 1A
203	8	3	5th St (NC 8)	Salisbury St							Black		1			Type 2B
204	8	3	5th St (NC 8)	Salisbury St							Black		1			Type 2B
209	8	1	5th St (NC 8)	Main St (SR 3346)							Black		1			Type 2B
210	8	1	5th St (NC 8)	Main St (SR 3346)						2	Black		1			Type 2B
215	8	2	Raleigh Rd (NC 8)	Main St (SR 3346)						1	Black		1			Type 2A
746	8	13	Talbert Blvd (NC 8)	Cornelia St	15						Black				1	Remove
<b>TOTALS:</b>					<b>75</b>	<b>6</b>	<b>1</b>	<b>0</b>	<b>0</b>	<b>3</b>	<b>-</b>	<b>0</b>	<b>18</b>	<b>0</b>	<b>5</b>	
					2549000000-E	2591000000-E	2845000000-N	2830000000-N	7648000000-N	5882000000-E		2600000000-N	2613000000-N	2605000000-N	0000915000-N	
					2'-6" Concrete Curb & Gutter LF	4" Concrete Sidewalk SY	Adjust Valve / Meter EA	Adjust Manhole EA	Relocate Sign EA	Adjust Utility Box EA		Retrofit Existing Curb Ramps EA	Remove & Replace Curb Ramps EA	Concrete Curb Ramps EA	Remove Curb Ramp - SP EA	





LEGEND  
ADA RAMP IMPROVEMENT LOCATION  
● MISSING  
● NOT COMPLIANT  
MUNICIPAL BOUNDARY  
NCHPO HISTORIC PROPERTY OR DISTRICT

0 50 100 150 Ft

N

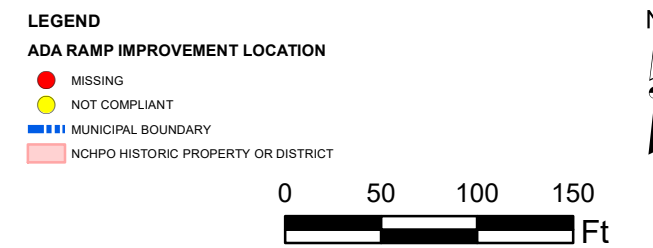
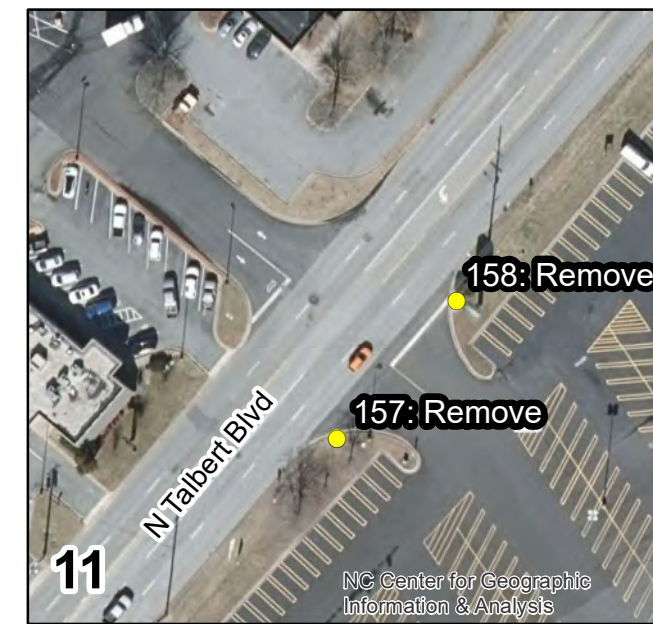
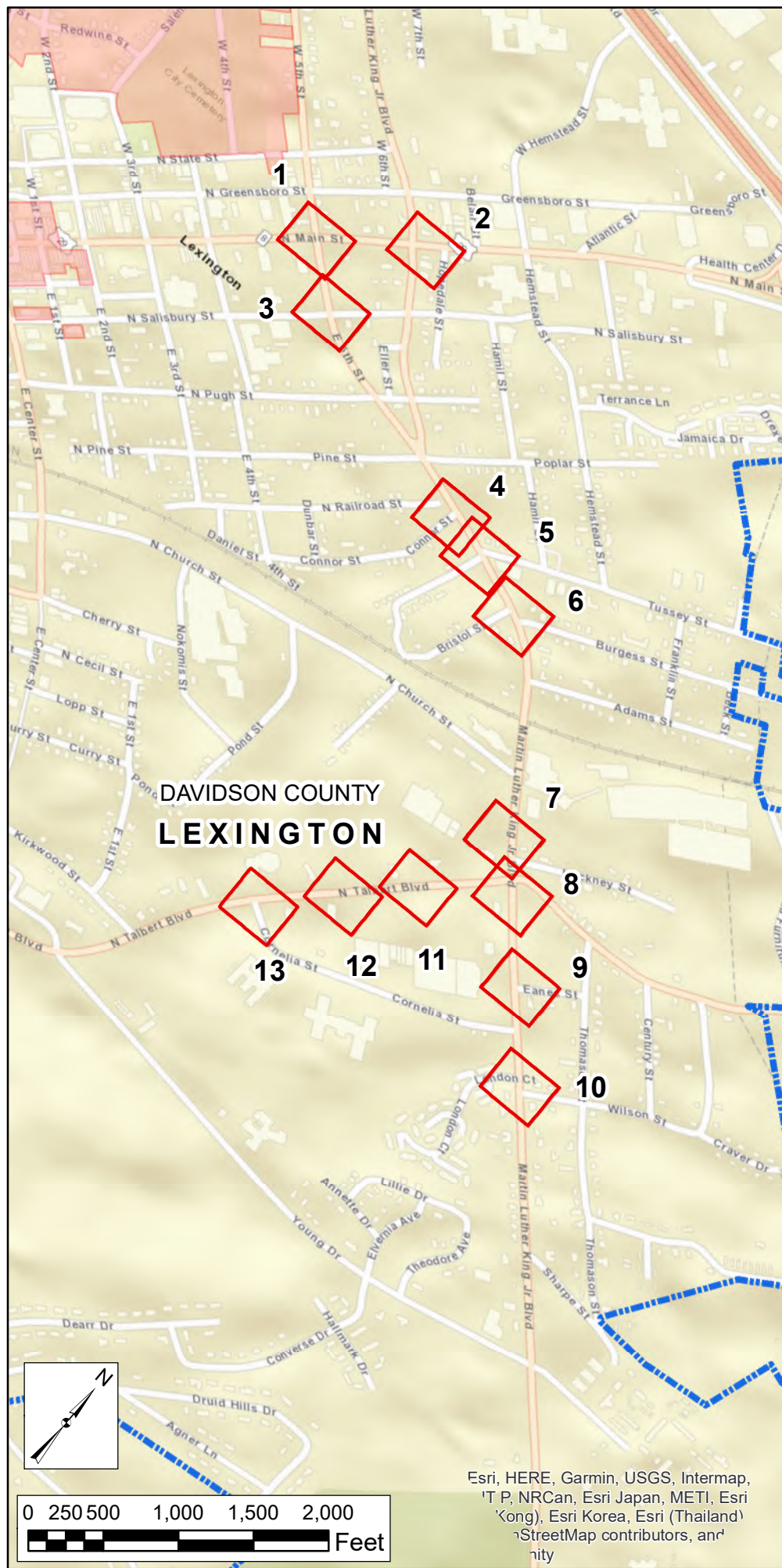
NORTH CAROLINA DEPARTMENT OF TRANSPORTATION  
DIVISION OF HIGHWAYS

RAMEY KEMP ASSOCIATES, INC

DIVISION 9 INTERSECTION ADA IMPROVEMENTS (OUTSIDE OF HISTORIC DISTRICT) DAVIDSON, DAVIE, FORSYTH, ROWAN, AND STOKES COUNTIES STIP PROJECT R-5789H

MAP 8





NORTH CAROLINA DEPARTMENT OF TRANSPORTATION  
DIVISION OF HIGHWAYS

RAMEY KEMP ASSOCIATES, INC

DIVISION 9 INTERSECTION  
ADA IMPROVEMENTS  
(OUTSIDE OF HISTORIC DISTRICTS)  
DAVIDSON, DAVIE, FORSYTH,  
ROWAN, AND STOKES COUNTIES  
STIP PROJECT R-5789H

MAP 8



SUMMARY OF QUANTITIES - DIVISION 9


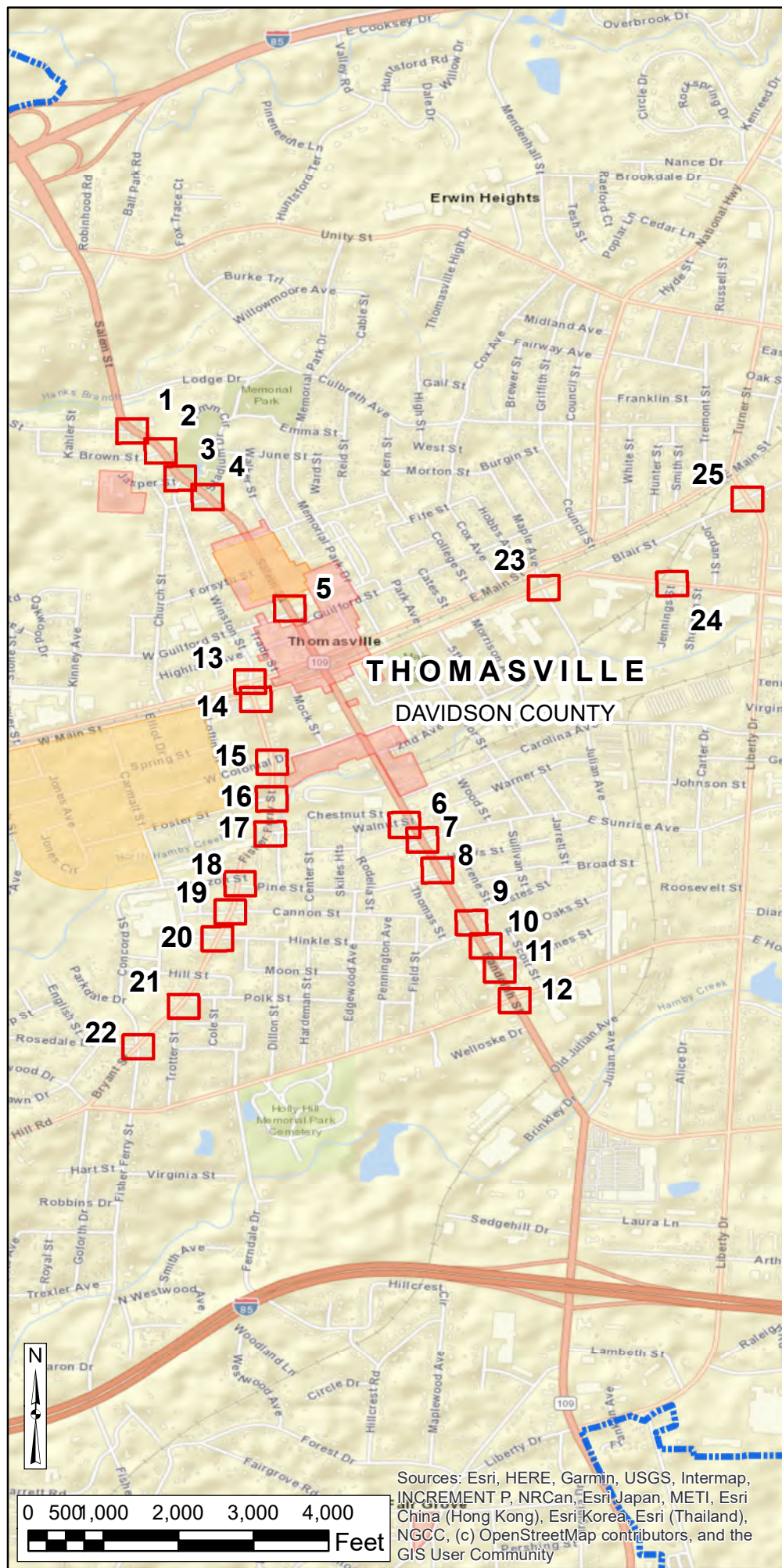
COUNTY: DAVIDSON

MUNICIPALITY: THOMASVILLE

TIP Project: R-5789H  
WBS: 44919.1.9

Ramp ID	Map Number	Inset Number	Route 1	Route 2	2549000000-E	2591000000-E	2845000000-N	2830000000-N	7648000000-N	5882000000-E	Dome Style/Color	2600000000-N	2613000000-N	2605000000-N	0000915000-N	Ramp Type
					2'-6" Concrete Curb & Gutter LF	4" Concrete Sidewalk SY	Adjust Valve / Meter EA	Adjust Manhole EA	Relocate Sign EA	Adjust Utility Box EA		Retrofit Existing Curb Ramps EA	Remove & Replace Curb Ramps EA	Concrete Curb Ramps EA	Remove Curb Ramp - SP EA	
350	9	23	Julian Ave (SR 2185)	Main St (SR 2053)				1			Red		1			Type 2B
351	9	23	Julian Ave (SR 2185)	Main St (SR 2053)							Red		1			Type 2B
352	9	23	Julian Ave (SR 2185)	Main St (SR 2053)							Black	1				Retrofit
353	9	22	Fisher Ferry St (SR 2183)	Concord St							Black		1			Type 1A
354	9	21	Fisher Ferry St (SR 2183)	Polk St							Black		1			Type 1 Modified
355	9	21	Fisher Ferry St (SR 2183)	Trotter St							Black			1		Type 1 Modified
356	9	20	Fisher Ferry St (SR 2183)	Hinkle St							Black		1			Type 1
357	9	20	Fisher Ferry St (SR 2183)	Hinkle St		24	1				Black		1			NCDOT Std. 848.06
358	9	20	Fisher Ferry St (SR 2183)	Hinkle St							Black		1			Type 1 Modified
359	9	19	Fisher Ferry St (SR 2183)	Cannon St			1				Black		1			Type 2A
360	9	19	Fisher Ferry St (SR 2183)	Cannon St							Black		1			Type 2B
361	9	18	Fisher Ferry St (SR 2183)	Pine St							Black		1			Type 1 Modified
362	9	18	Fisher Ferry St (SR 2183)	Pine St							Black		1			Type 1 Modified
363	9	18	Fisher Ferry St (SR 2183)	Amazon St							Black		1			Type 1 Modified
364	9	18	Fisher Ferry St (SR 2183)	Amazon St							Black		1			Type 1 Modified
365	9	17	Fisher Ferry St (SR 2183)	Walnut St							Black		1			Type 3 Modified
366	9	17	Fisher Ferry St (SR 2183)	Walnut St							Black		1			Type 1B
367	9	16	Fisher Ferry St (SR 2183)	Foster St		9					Black		1			Type 1 Modified
368	9	16	Fisher Ferry St (SR 2183)	Foster St							Black		1			Type 1 Modified
369	9	15	Fisher Ferry St (SR 2183)	Colonial Dr							Black			1		Type 1 Modified
370	9	15	Fisher Ferry St (SR 2183)	Colonial Dr							Black		1			Type 2A Modified
372	9	15	Fisher Ferry St (SR 2183)	Colonial Dr							Black		1			Type 2B
373	9	14	Main St (SR 3405)	Fisher Ferry St (SR 2183)							Black		1			Type 2B
374	9	14	Main St (SR 3405)	Fisher Ferry St (SR 2183)							Black		1			Type 3 Modified
375	9	13	Main St (SR 2123)	Winston St							Black		1			Type 2B
376	9	13	Main St (SR 2123)	Winston St							Black	1				Retrofit
377	9	12	Randolph St (NC 109)	Holly Hill Rd (SR 2060)							Red		1			Type 1A
378	9	11	Randolph St (NC 109)	Lines St							Red		1			Type 1
379	9	11	Randolph St (NC 109)	Lines St							Red		1			Type 1
380	9	10	Randolph St (NC 109)	Royal Oaks St							Red		1			Type 1
381	9	10	Randolph St (NC 109)	Royal Oaks St		6					Red		1			Type 1 Modified
382	9	9	Randolph St (NC 109)	Estes St							Black		1			Type 1
383	9	9	Randolph St (NC 109)	Estes St		9					Black	1				Retrofit
384	9	8	Randolph St (NC 109)	Pine St							Black		1			Type 2B
385	9	8	Randolph St (NC 109)	Harris St							Black			1		Type 1 Modified
388	9	7	Randolph St (NC 109)	Sunrise Ave			1				Red		1			Type 2B
391	9	6	Randolph St (NC 109)	Walnut St							Red		1			Type 1
392	9	6	Randolph St (NC 109)	Walnut St							Red		1			Type 1 Modified
411	9	5	Salem St (NC 109)	Guilford St							Black	1				Retrofit
412	9	5	Salem St (NC 109)	Guilford St	8	6				1	Black		1			Type 2B
420	9	4	Salem St (NC 109)	Arlington Ave							Black			1		Type 2
421	9	4	Salem St (NC 109)	Arlington Ave							Red		1			Type 2B
423	9	4	Salem St (NC 109)	Stadium Dr		6					Red		1			Type 2B
424	9	3	Salem St (NC 109)	Winston St							Black			1		Type 1A
425	9	3	Salem St (NC 109)	Winston St							Black		1			Type 2B
426	9	2	Salem St (NC 109)	Brown St							Black		1			Type 1
427	9	2	Salem St (NC 109)	Brown St							Black		1			Type 1
428	9	1	Salem St (NC 109)	Doak St		6			1		Red		1			Type 1
429	9	1	Salem St (NC 109)	Doak St		6					Red		1			Type 1
753	9	24	Trinity St (SR 2054)	Jennings St		9					Black			1		Type 1 Modified
754	9	25	Blair St (SR 2053)	Liberty Dr (SR 2055/SR 2165)							Black			1		Type 1
768	9	19	Fisher Ferry St (SR 2183)	Cannon St							Black		1			Type 1A
769	9	13	Main St (SR 2123)	Winston St							Black			1		Type 2B
770	9	13	Main St (SR 2123)	Winston St			2				Black			1		Type 2
775	9	24	Trinity St (SR 2054)	Jennings St		9					Black			1		Type 1 Modified
<b>TOTALS:</b>					<b>8</b>	<b>90</b>	<b>5</b>	<b>1</b>	<b>1</b>	<b>1</b>	<b>-</b>	<b>4</b>	<b>41</b>	<b>10</b>	<b>0</b>	
					2549000000-E 2'-6" Concrete Curb & Gutter LF	2591000000-E 4" Concrete Sidewalk SY	2845000000-N Adjust Valve / Meter EA	2830000000-N Adjust Manhole EA	7648000000-N Relocate Sign EA	5882000000-E Adjust Utility Box EA		2600000000-N Retrofit Existing Curb Ramps EA	2613000000-N Remove & Replace Curb Ramps EA	2605000000-N Concrete Curb Ramps EA	0000915000-N Remove Curb Ramp - SP EA	





**LEGEND**

- MISSING (Red dot)
- NOT COMPLIANT (Yellow dot)
- MUNICIPAL BOUNDARY (Blue dashed line)
- NCHPO HISTORIC PROPERTY OR DISTRICT (Pink shaded area)

0 50 100 150 Ft

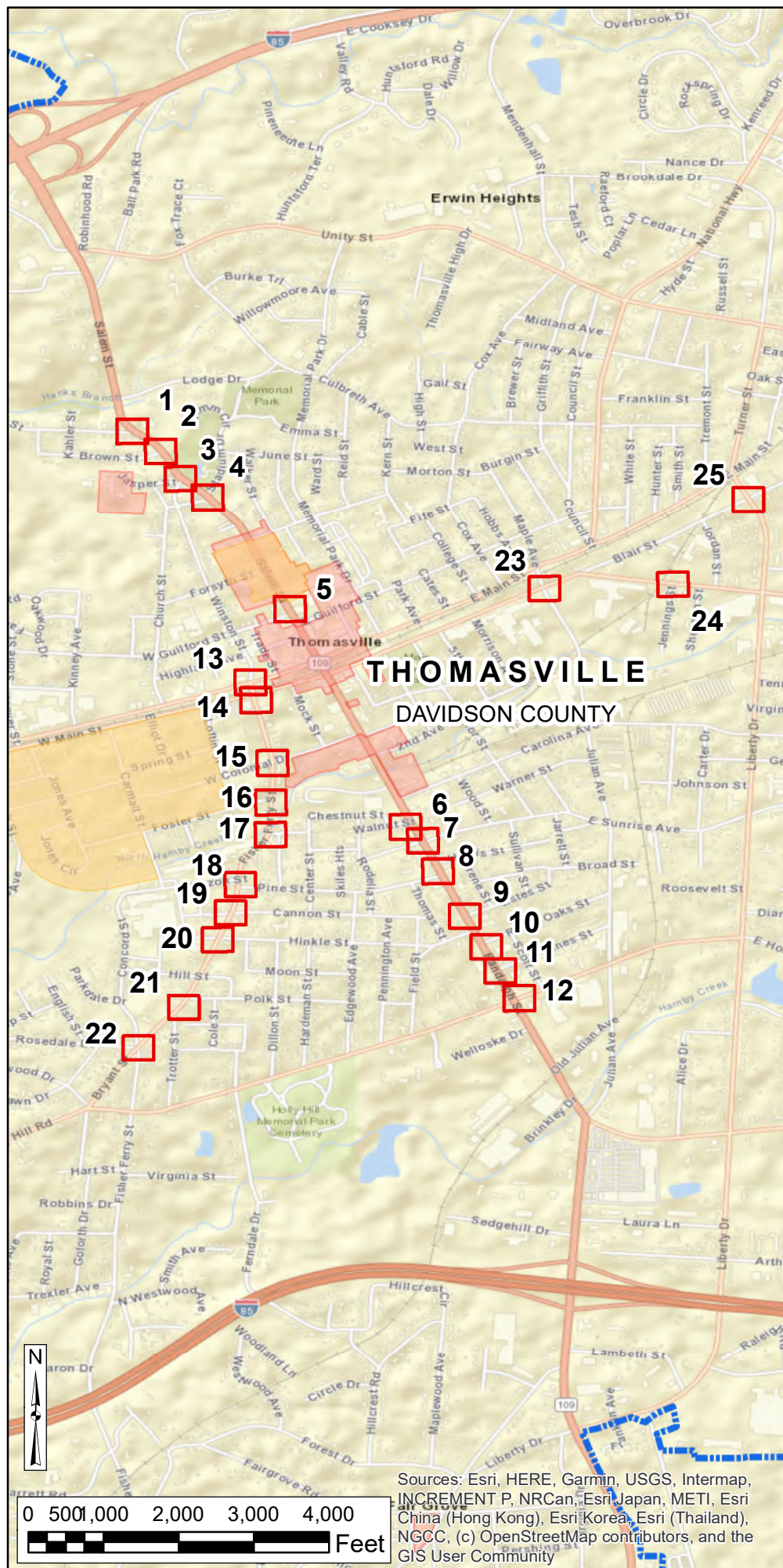
NORTH CAROLINA DEPARTMENT OF TRANSPORTATION  
DIVISION OF HIGHWAYS

RAMEY KEMP ASSOCIATES, INC

DIVISION 9 INTERSECTION ADA IMPROVEMENTS (OUTSIDE OF HISTORIC DISTRICTS) DAVIDSON, DAVIE, FORSYTH, ROWAN, AND STOKES COUNTIES STIP PROJECT R-5789H

MAP 9





**LEGEND**

- MISSING
- NOT COMPLIANT
- ▬ MUNICIPAL BOUNDARY
- ▭ NCHPO HISTORIC PROPERTY OR DISTRICT

0 50 100 150 Ft


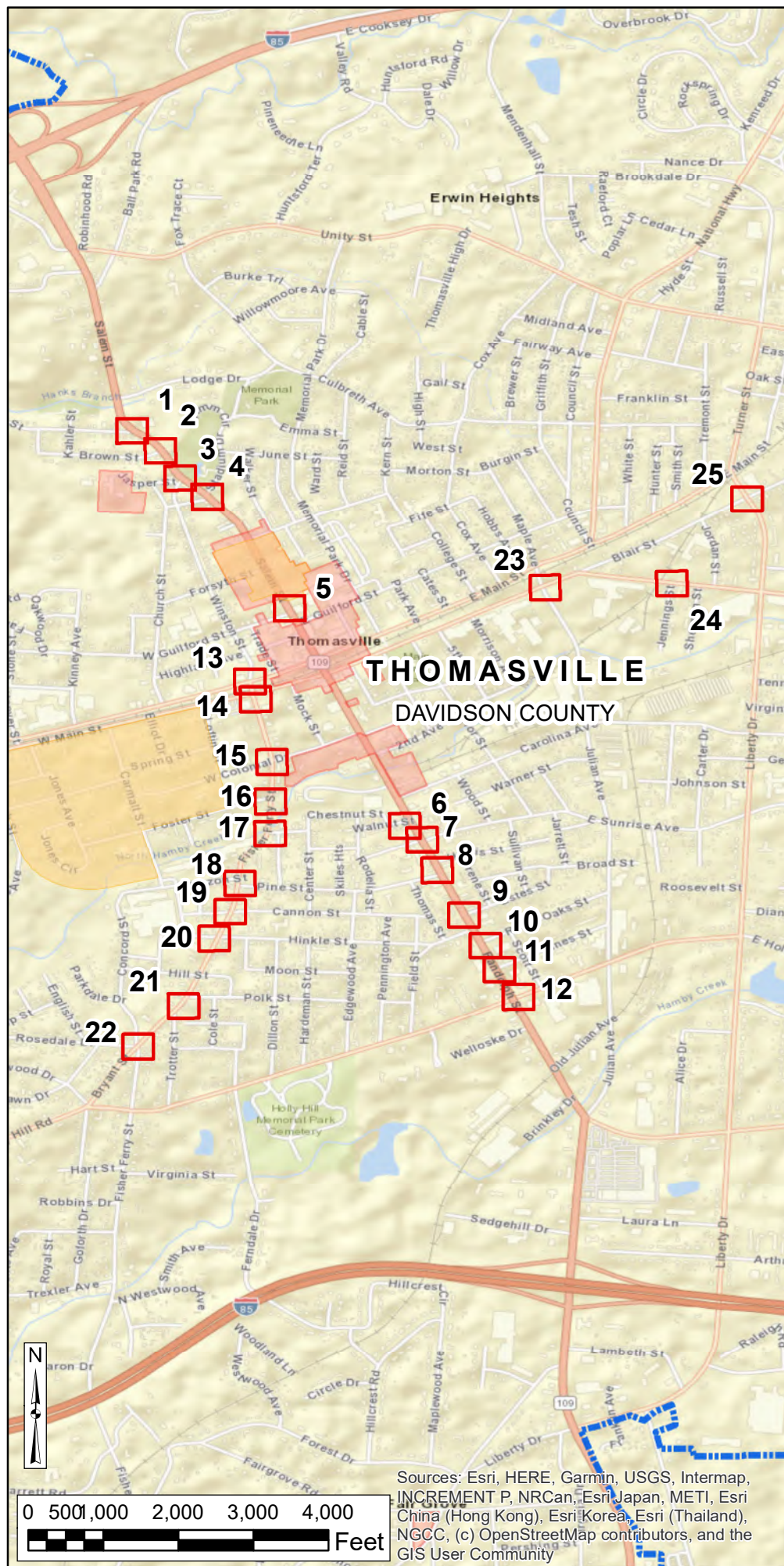
NORTH CAROLINA DEPARTMENT OF TRANSPORTATION  
DIVISION OF HIGHWAYS

RAMEY KEMP ASSOCIATES, INC

DIVISION 9 INTERSECTION ADA IMPROVEMENTS (OUTSIDE OF HISTORIC DISTRICTS) DAVIDSON, DAVIE, FORSYTH, ROWAN, AND STOKES COUNTIES STIP PROJECT R-5789H

MAP 9





**LEGEND**

- MISSING (Red dot)
- NOT COMPLIANT (Yellow dot)
- MUNICIPAL BOUNDARY (Blue dashed line)
- NCHPO HISTORIC PROPERTY OR DISTRICT (Pink shaded area)

0 50 100 150 Ft

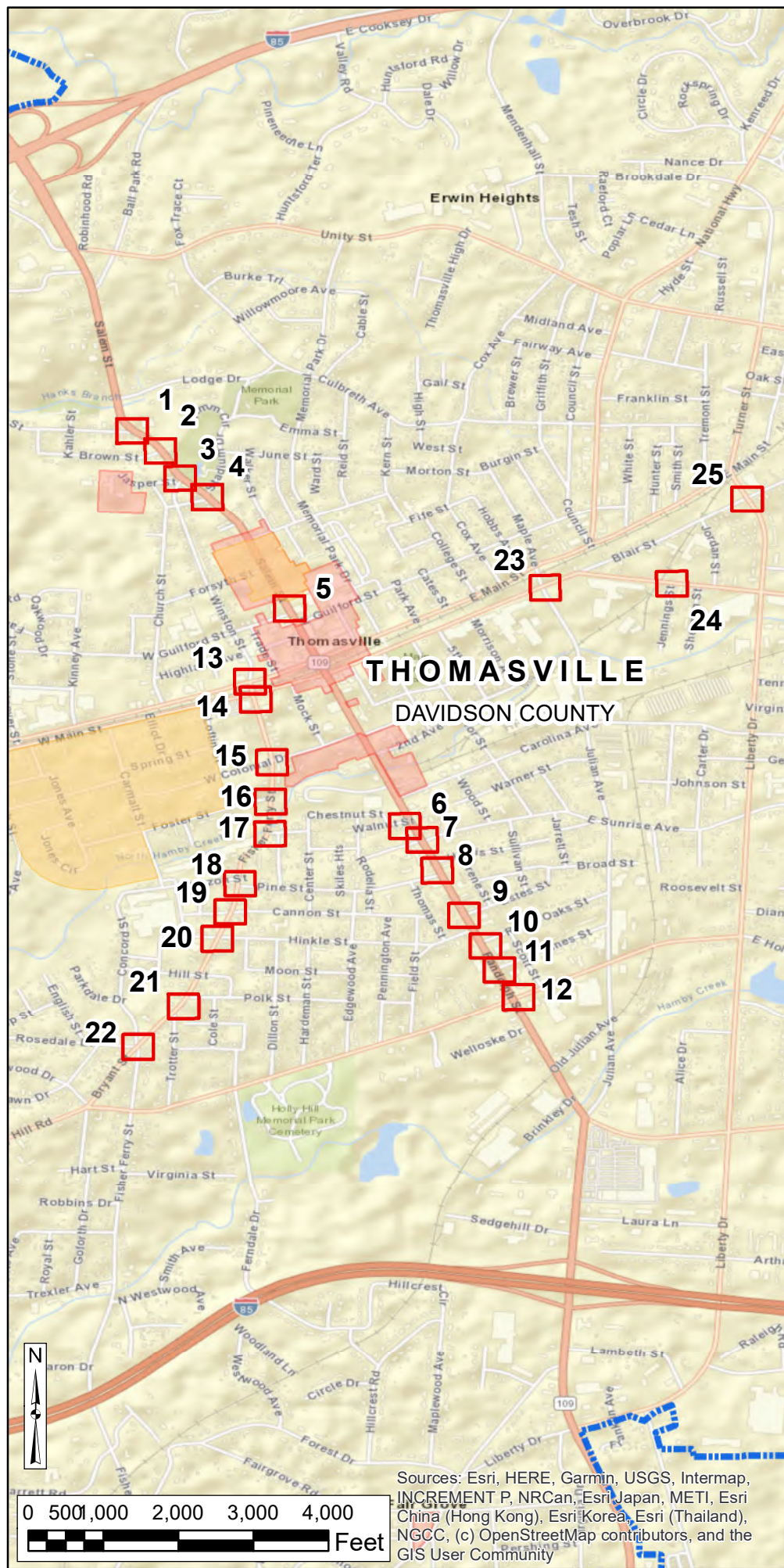
NORTH CAROLINA DEPARTMENT OF TRANSPORTATION  
DIVISION OF HIGHWAYS

RAMEY KEMP ASSOCIATES, INC

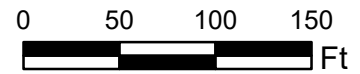
DIVISION 9 INTERSECTION ADA IMPROVEMENTS (OUTSIDE OF HISTORIC DISTRICTS) DAVIDSON, DAVIE, FORSYTH, ROWAN, AND STOKES COUNTIES STIP PROJECT R-5789H


MAP 9





**LEGEND**  
**ADA RAMP IMPROVEMENT LOCATION**  
 ● MISSING  
 ● NOT COMPLIANT  
 ■ MUNICIPAL BOUNDARY  
 ■ NCHPO HISTORIC PROPERTY OR DISTRICT



	NORTH CAROLINA DEPARTMENT OF TRANSPORTATION DIVISION OF HIGHWAYS
	RAMEY KEMP ASSOCIATES, INC
DIVISION 9 INTERSECTION ADA IMPROVEMENTS (OUTSIDE OF HISTORIC DISTRICTS) DAVIDSON, DAVIE, FORSYTH, ROWAN, AND STOKES COUNTIES STIP PROJECT R-5789H	
MAP 9	

SUMMARY OF QUANTITIES - DIVISION 9

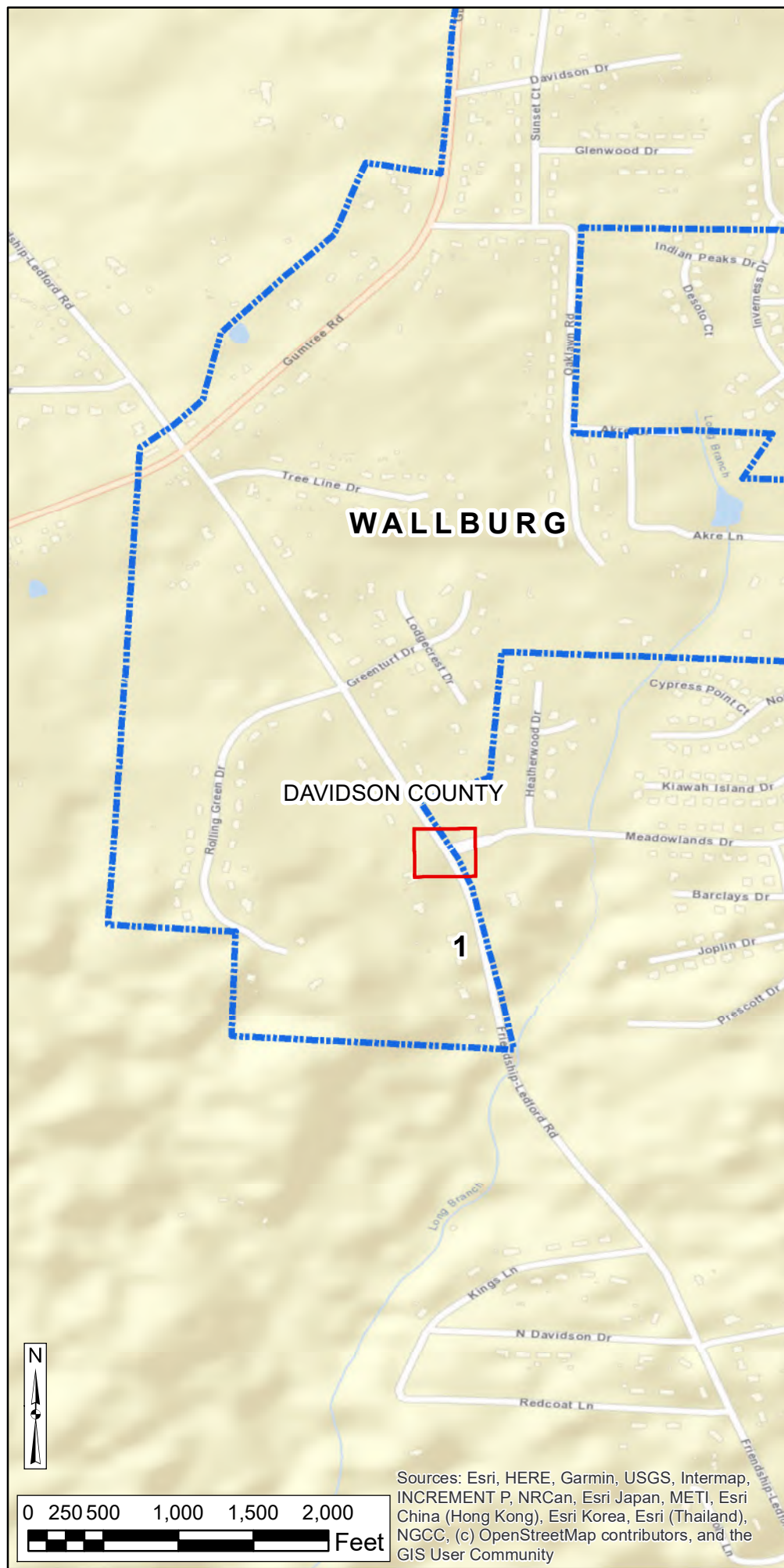
COUNTY: DAVIDSON

MUNICIPALITY: WALLBURG

TIP Project: R-5789H  
WBS: 44919.1.9

Ramp ID	Map Number	Inset Number	Route 1	Route 2	2549000000-E	2591000000-E	2845000000-N	2830000000-N	7648000000-N	5882000000-E	Dome Style/Color	2600000000-N	2613000000-N	2605000000-N	0000915000-N	Ramp Type
					2'-6" Concrete Curb & Gutter LF	4" Concrete Sidewalk SY	Adjust Valve / Meter EA	Adjust Manhole EA	Relocate Sign EA	Adjust Utility Box EA		Retrofit Existing Curb Ramps EA	Remove & Replace Curb Ramps EA	Concrete Curb Ramps EA	Remove Curb Ramp - SP EA	
432	10	1	Friendship-Ledford Rd (SR 1700)	Meadowlands Dr (SR 3059)							Black		1			Type 1A
<b>TOTALS:</b>					0	0	0	0	0	0	-	0	1	0	0	
					2549000000-E	2591000000-E	2845000000-N	2830000000-N	7648000000-N	5882000000-E		2600000000-N	2613000000-N	2605000000-N	0000915000-N	
					2'-6" Concrete Curb & Gutter LF	4" Concrete Sidewalk SY	Adjust Valve / Meter EA	Adjust Manhole EA	Relocate Sign EA	Adjust Utility Box EA		Retrofit Existing Curb Ramps EA	Remove & Replace Curb Ramps EA	Concrete Curb Ramps EA	Remove Curb Ramp - SP EA	





**LEGEND**

**ADA RAMP IMPROVEMENT LOCATION**

- MISSING
- NOT COMPLIANT
- ▬ MUNICIPAL BOUNDARY
- ▭ NCHPO HISTORIC PROPERTY OR DISTRICT

0 50 100 150  
Ft

	NORTH CAROLINA DEPARTMENT OF TRANSPORTATION DIVISION OF HIGHWAYS
	RAMEY KEMP ASSOCIATES, INC
DIVISION 9 INTERSECTION ADA IMPROVEMENTS DAVIDSON, DAVIE, FORSYTH, ROWAN, AND STOKES COUNTIES STIP PROJECT R-5789H	
MAP 10	

SUMMARY OF QUANTITIES - DIVISION 9

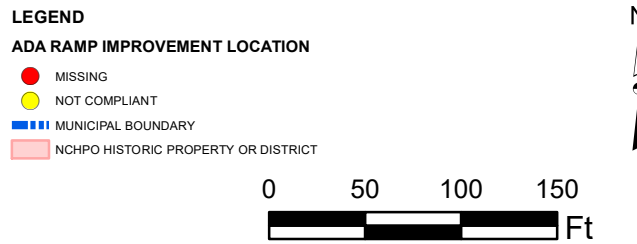
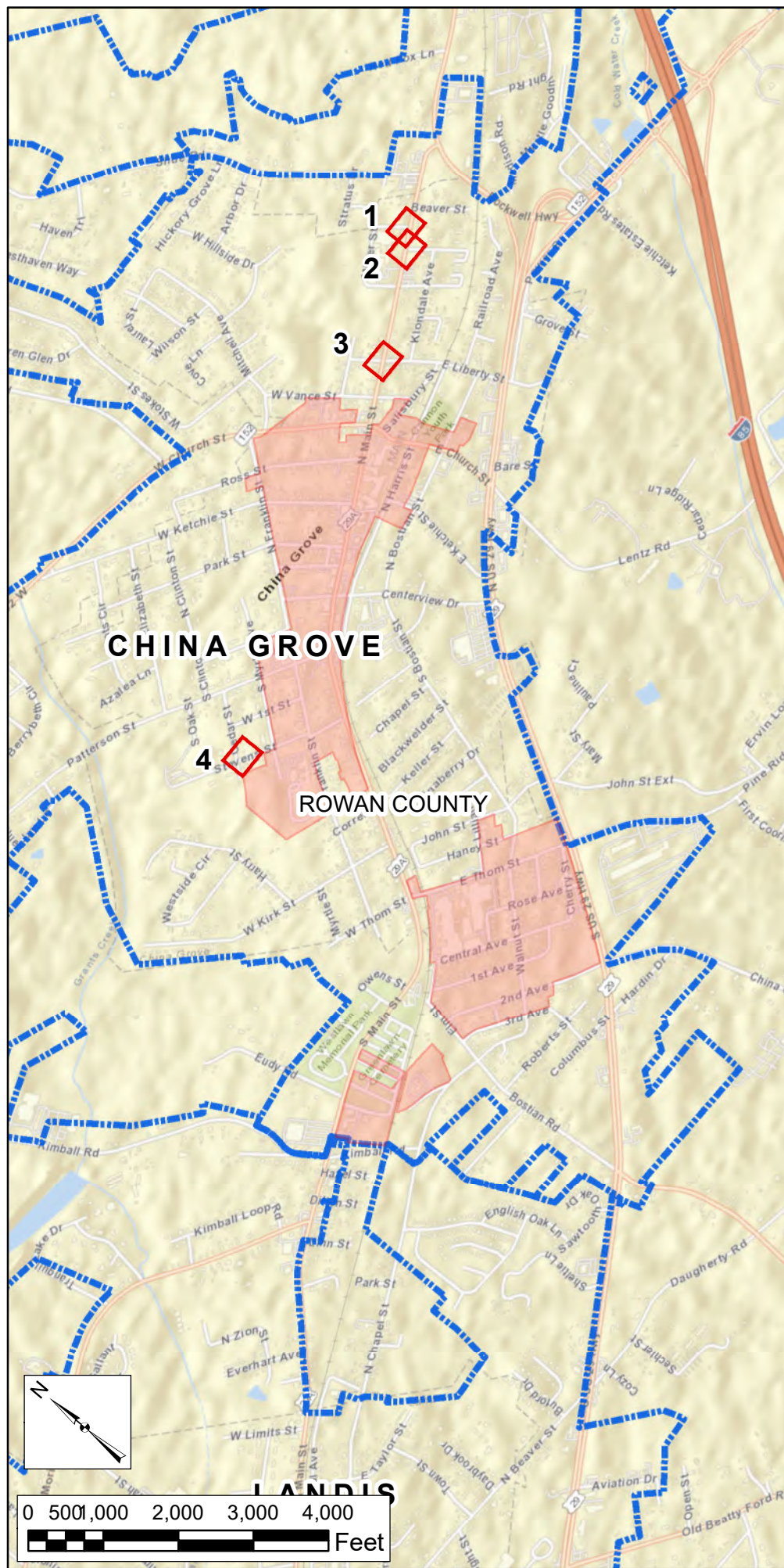
COUNTY: ROWAN


MUNICIPALITY: CHINA GROVE

TIP Project: R-5789H  
WBS: 44919.1.9

Ramp ID	Map Number	Inset Number	Route 1	Route 2	2549000000-E	2591000000-E	2845000000-N	2830000000-N	7648000000-N	5882000000-E	Dome Style/Color	2600000000-N	2613000000-N	2605000000-N	0000915000-N	Ramp Type		
					2'-6" Concrete Curb & Gutter LF	4" Concrete Sidewalk SY	Adjust Valve / Meter EA	Adjust Manhole EA	Relocate Sign EA	Adjust Utility Box EA		Retrofit Existing Curb Ramps EA	Remove & Replace Curb Ramps EA	Concrete Curb Ramps EA	Remove Curb Ramp - SP EA			
606	11	3	Main St (SR 1673)	Liberty St			1				Black		1			Type 2A		
607	11	3	Main St (SR 1673)	Liberty St							Black		1			Type 1 Modified		
628	11	3	Main St (SR 1673)	Liberty St							Black			1		Type 2A Modified		
631	11	2	Main St (SR 1673)	Old Rockwell Rd			1				Black		1			Type 1 Modified		
633	11	1	Main St (SR 1673)	China Grove School Rd (SR 1508)							Black		1			Type 2B		
635	11	4	Stevens St	Cedar St							Black			1		Type 2A Modified		
<b>TOTALS:</b>					<b>0</b>	<b>0</b>	<b>2</b>	<b>0</b>	<b>0</b>	<b>0</b>	-	<b>0</b>	<b>4</b>	<b>2</b>	<b>0</b>			
					2549000000-E	2591000000-E	2845000000-N	2830000000-N	7648000000-N	5882000000-E			2600000000-N	2613000000-N	2605000000-N	0000915000-N		
					2'-6" Concrete Curb & Gutter LF	4" Concrete Sidewalk SY	Adjust Valve / Meter EA	Adjust Manhole EA	Relocate Sign EA	Adjust Utility Box EA			Retrofit Existing Curb Ramps EA	Remove & Replace Curb Ramps EA	Concrete Curb Ramps EA	Remove Curb Ramp - SP EA		





	<p>NORTH CAROLINA DEPARTMENT OF TRANSPORTATION DIVISION OF HIGHWAYS</p>
	<p>RAMEY KEMP ASSOCIATES, INC</p>
<p>DIVISION 9 INTERSECTION ADA IMPROVEMENTS (OUTSIDE OF HISTORIC DISTRICTS) DAVIDSON, DAVIE, FORSYTH, ROWAN, AND STOKES COUNTIES STIP PROJECT R-5789H</p>	
<p>MAP 11</p>	



SUMMARY OF QUANTITIES - DIVISION 9




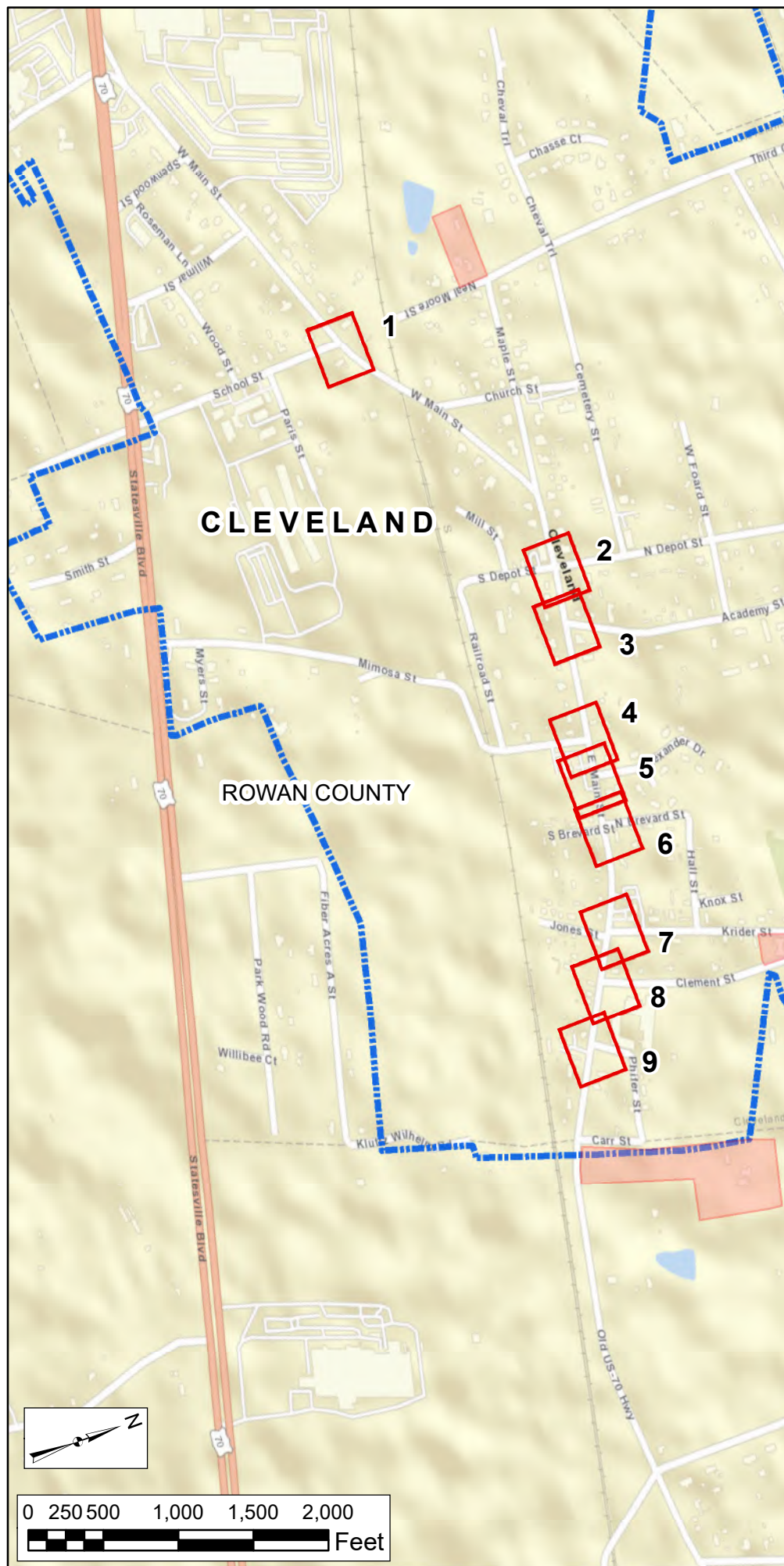
COUNTY: ROWAN

MUNICIPALITY: CLEVELAND

TIP Project: R-5789H  
WBS: 44919.1.9

Ramp ID	Map Number	Inset Number	Route 1	Route 2	2549000000-E	2591000000-E	2845000000-N	2830000000-N	7648000000-N	5882000000-E	Dome Style/Color	2600000000-N	2613000000-N	2605000000-N	0000915000-N	Ramp Type	
					2'-6" Concrete Curb & Gutter LF	4" Concrete Sidewalk SY	Adjust Valve / Meter EA	Adjust Manhole EA	Relocate Sign EA	Adjust Utility Box EA		Retrofit Existing Curb Ramps EA	Remove & Replace Curb Ramps EA	Concrete Curb Ramps EA	Remove Curb Ramp - SP EA		
2	12	2	E Main St (SR 1957)	Depot St							Black		1			Type 1 Modified	
4	12	2	E Main St (SR 1957)	Depot St							Black	1				Retrofit	
5	12	2	E Main St (SR 1957)	Depot St							Black		1			Type 2A	
6	12	2	E Main St (SR 1957)	Depot St							Black	1				Retrofit	
10	12	1	W Main St (SR 1847)	School St (SR 1962)							Black		1			NCDOT Std. 848.06	
13	12	3	E Main St (SR 1957)	Academy St							Black		1			Type 1 Modified	
14	12	4	E Main St (SR 1957)	Mimosa St							Black		1			Type 1 Modified	
15	12	4	E Main St (SR 1957)	Mimosa St							Brick		1			Type 1 Modified	
16	12	5	E Main St (SR 1957)	Alexander Dr							Black	1				Retrofit	
17	12	5	E Main St (SR 1957)	Alexander Dr							Black	1				Retrofit	
18	12	6	E Main St (SR 1957)	Brevard St		9					Black		1			Type 1 Modified	
19	12	6	E Main St (SR 1957)	Brevard St							Black		1			Type 1 Modified	
20	12	7	E Main St (SR 1957)	Krider St							Brick		1			Type 1 Modified	
21	12	7	E Main St (SR 1957)	Krider St							Brick		1			Type 1 Modified	
22	12	8	E Main St (SR 1957)	Clement St							Black		1			Type 1 Modified	
23	12	8	E Main St (SR 1957)	Clement St							Black		1			Type 1 Modified	
24	12	9	E Main St (SR 1957)	Phifer St							Black	1				Retrofit	
25	12	9	E Main St (SR 1957)	Phifer St							Black	1				Retrofit	
<b>TOTALS:</b>					<b>0</b>	<b>9</b>	<b>0</b>	<b>0</b>	<b>0</b>	<b>0</b>	<b>-</b>	<b>6</b>	<b>12</b>	<b>0</b>	<b>0</b>		
					2549000000-E	2591000000-E	2845000000-N	2830000000-N	7648000000-N	5882000000-E			2600000000-N	2613000000-N	2605000000-N	0000915000-N	
					2'-6" Concrete Curb & Gutter LF	4" Concrete Sidewalk SY	Adjust Valve / Meter EA	Adjust Manhole EA	Relocate Sign EA	Adjust Utility Box EA			Retrofit Existing Curb Ramps EA	Remove & Replace Curb Ramps EA	Concrete Curb Ramps EA	Remove Curb Ramp - SP EA	





**LEGEND**

- MISSING
- NOT COMPLIANT
- MUNICIPAL BOUNDARY
- NCHPO HISTORIC PROPERTY OR DISTRICT

0 50 100 150 Ft

N

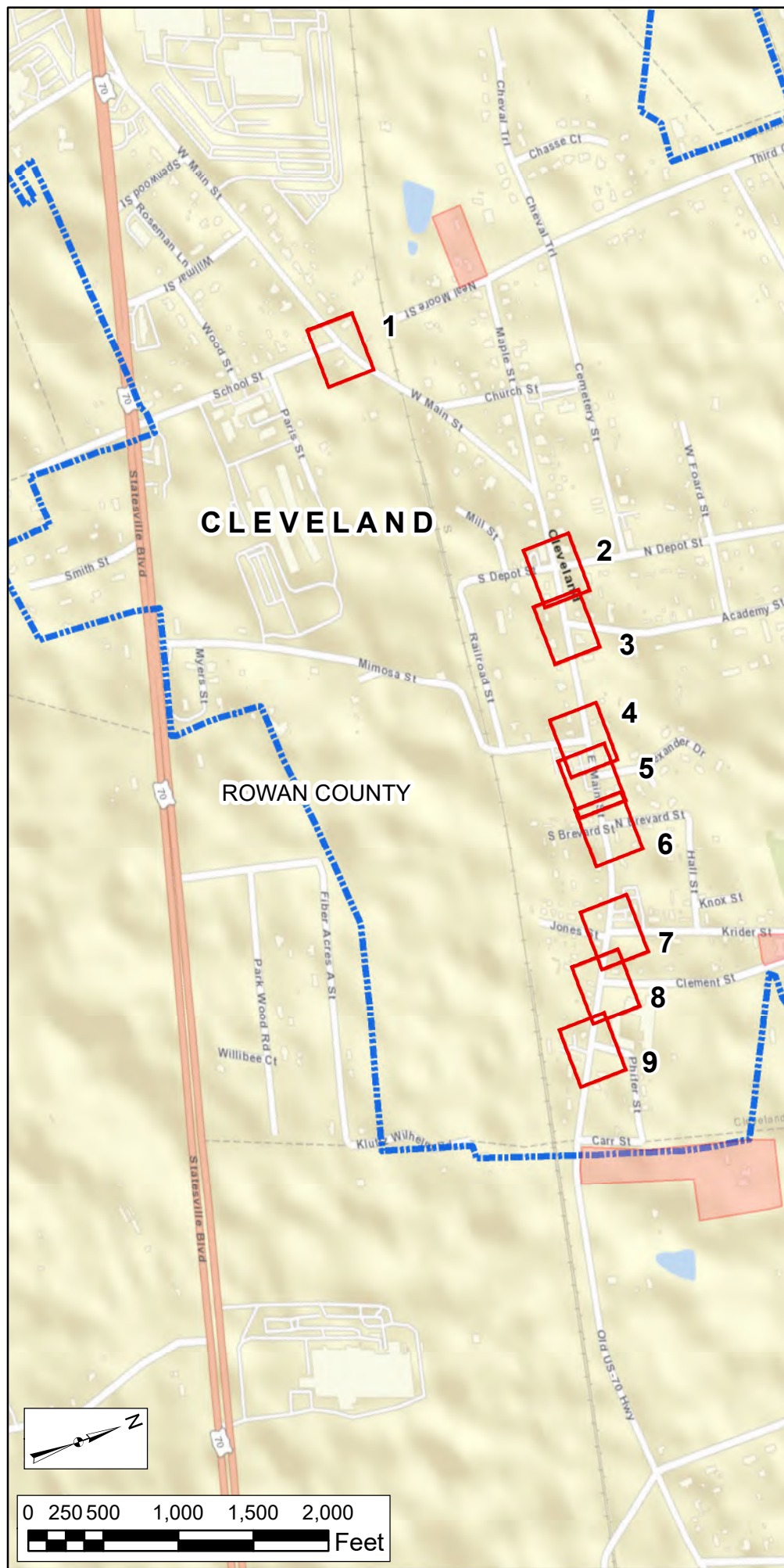
**NORTH CAROLINA DEPARTMENT OF TRANSPORTATION**  
**DIVISION OF HIGHWAYS**

RAMEY KEMP ASSOCIATES, INC

**DIVISION 9 INTERSECTION ADA IMPROVEMENTS (OUTSIDE HISTORIC DISTRICTS)**  
 DAVIDSON, DAVIE, FORSYTH, ROWAN, AND STOKES COUNTIES  
 STIP PROJECT R-5789H

MAP 12





**LEGEND**

**ADA RAMP IMPROVEMENT LOCATION**

- MISSING
- NOT COMPLIANT
- MUNICIPAL BOUNDARY
- NCHPO HISTORIC PROPERTY OR DISTRICT

N

0 50 100 150  
Ft

	<b>NORTH CAROLINA DEPARTMENT OF TRANSPORTATION DIVISION OF HIGHWAYS</b>
	RAMEY KEMP ASSOCIATES, INC
<b>DIVISION 9 INTERSECTION ADA IMPROVEMENTS (OUTSIDE HISTORIC DISTRICTS) DAVIDSON, DAVIE, FORSYTH, ROWAN, AND STOKES COUNTIES STIP PROJECT R-5789H</b>	
MAP 12	

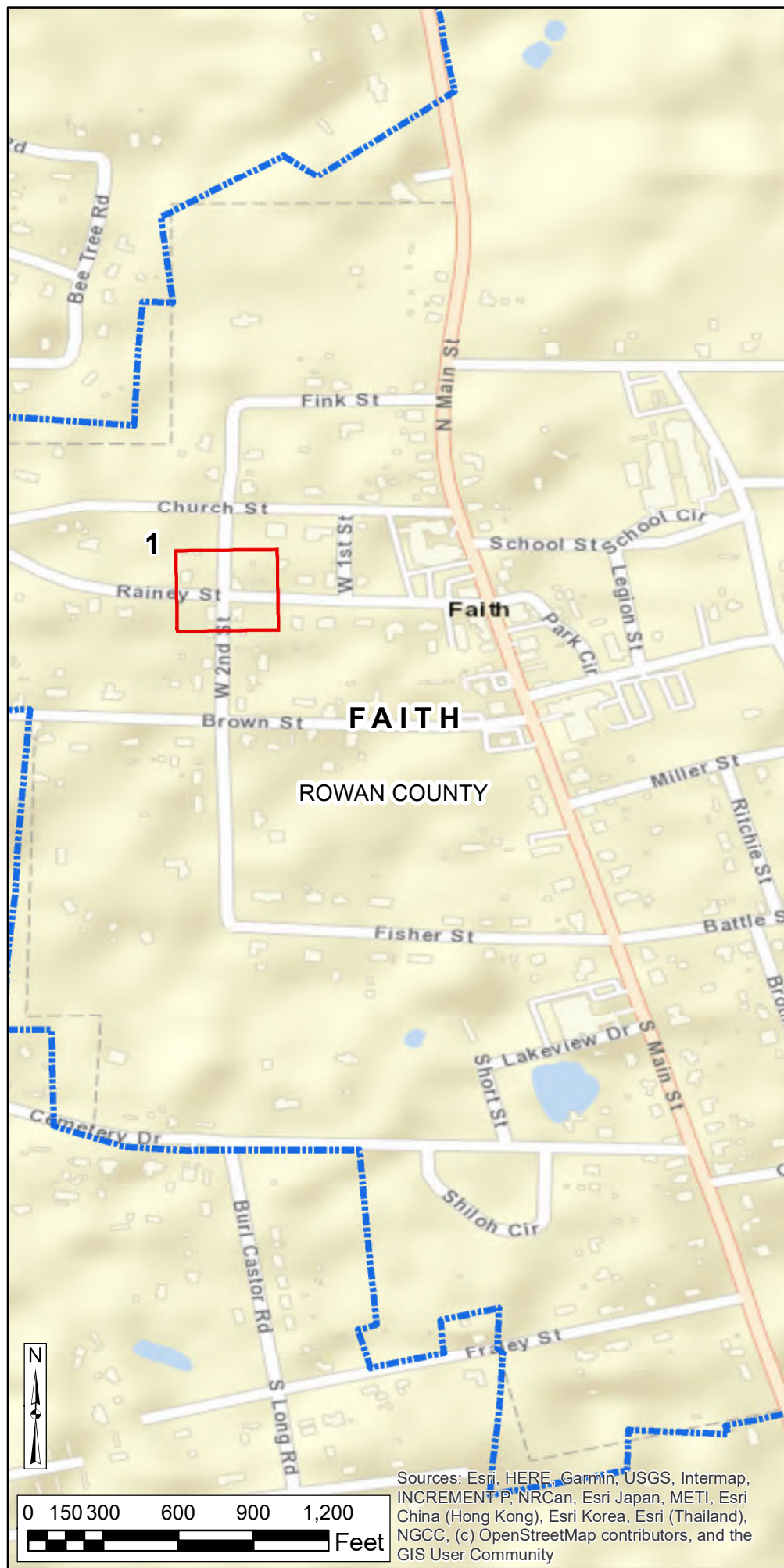
SUMMARY OF QUANTITIES - DIVISION 9

COUNTY: ROWAN  
MUNICIPALITY: FAITH

TIP Project: R-5789H  
WBS: 44919.1.9


Ramp ID	Map Number	Inset Number	Route 1	Route 2	2549000000-E	2591000000-E	2845000000-N	2830000000-N	7648000000-N	5882000000-E	Dome Style/Color	2600000000-N	2613000000-N	2605000000-N	0000915000-N	Ramp Type
					2'-6" Concrete Curb & Gutter LF	4" Concrete Sidewalk SY	Adjust Valve / Meter EA	Adjust Manhole EA	Relocate Sign EA	Adjust Utility Box EA		Retrofit Existing Curb Ramps EA	Remove & Replace Curb Ramps EA	Concrete Curb Ramps EA	Remove Curb Ramp - SP EA	
59	13	1	Raney St (SR 2530)	2nd St							Black		1			Type 1
<b>TOTALS:</b>					0	0	0	0	0	0	-	0	1	0	0	
					2549000000-E	2591000000-E	2845000000-N	2830000000-N	7648000000-N	5882000000-E		2600000000-N	2613000000-N	2605000000-N	0000915000-N	
					2'-6" Concrete Curb & Gutter LF	4" Concrete Sidewalk SY	Adjust Valve / Meter EA	Adjust Manhole EA	Relocate Sign EA	Adjust Utility Box EA		Retrofit Existing Curb Ramps EA	Remove & Replace Curb Ramps EA	Concrete Curb Ramps EA	Remove Curb Ramp - SP EA	





- LEGEND**
- ADA RAMP IMPROVEMENT LOCATION**
- MISSING
  - NOT COMPLIANT
  - MUNICIPAL BOUNDARY
  - NCHPO HISTORIC PROPERTY OR DISTRICT



	<p>NORTH CAROLINA DEPARTMENT OF TRANSPORTATION DIVISION OF HIGHWAYS</p>
	<p>RAMEY KEMP ASSOCIATES, INC</p>
<p>DIVISION 9 INTERSECTION ADA IMPROVEMENTS (OUTSIDE OF HISTORIC DISTRICTS) DAVIDSON, DAVIE, FORSYTH, ROWAN, AND STOKES COUNTIES STIP PROJECT R-5789H</p>	
<p>MAP 13</p>	

SUMMARY OF QUANTITIES - DIVISION 9

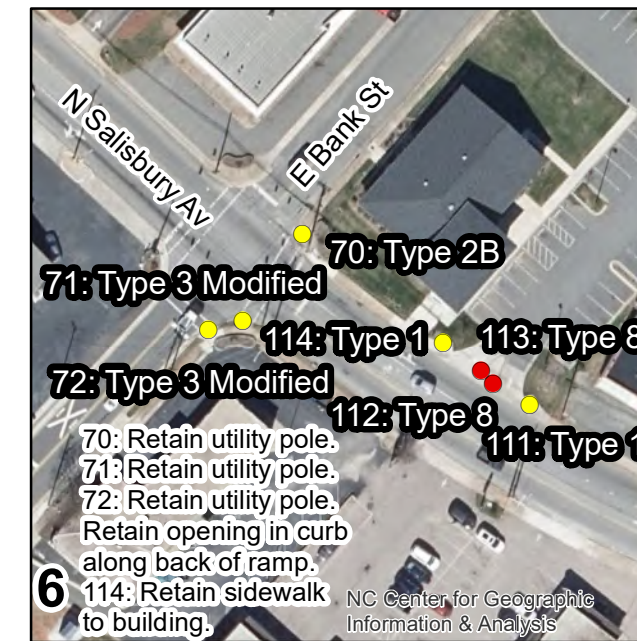
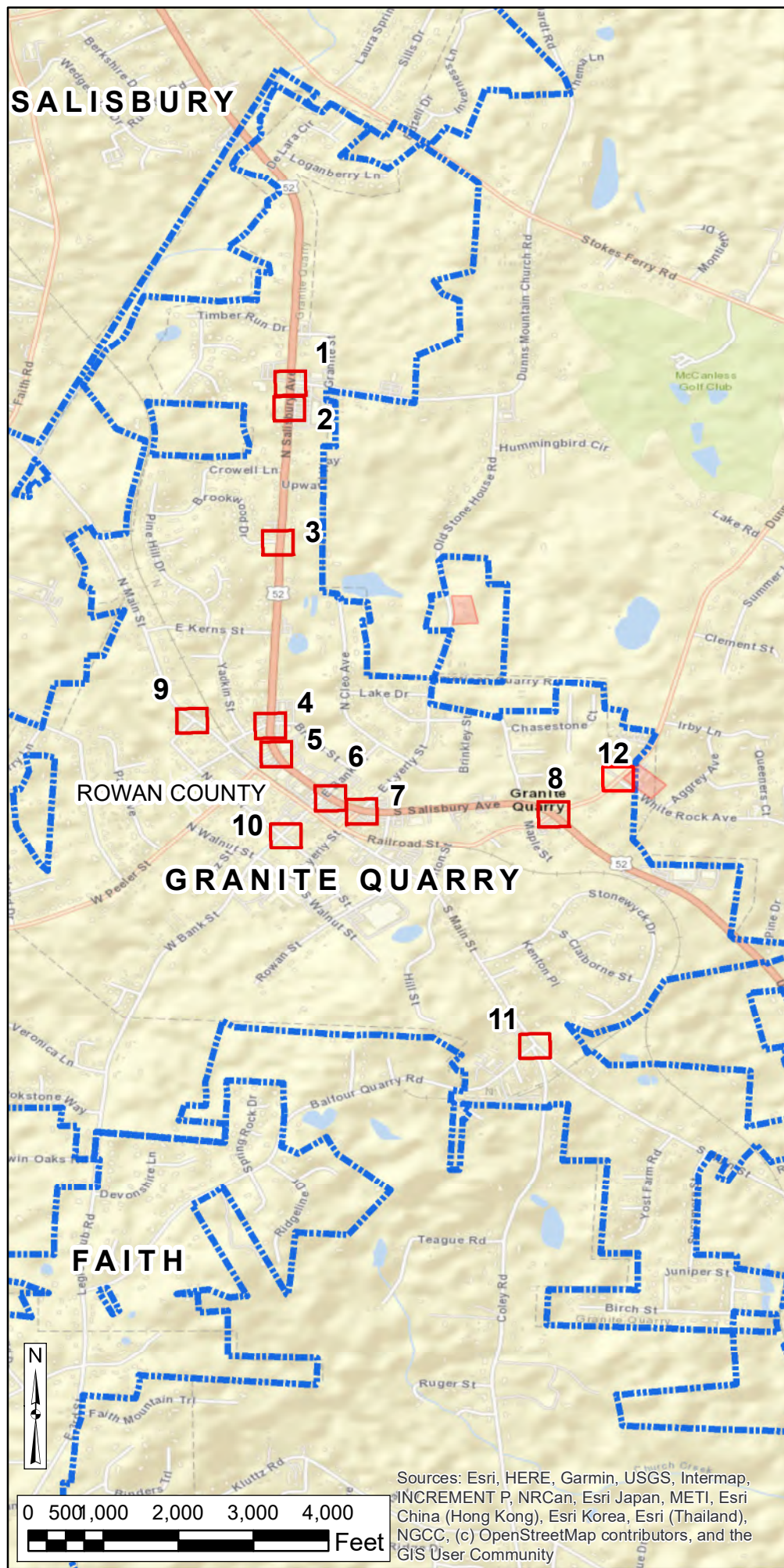
COUNTY: ROWAN

MUNICIPALITY: GRANITE QUARRY

TIP Project: R-5789H  
WBS: 44919.1.9

Ramp ID	Map Number	Inset Number	Route 1	Route 2	2549000000-E	2591000000-E	2845000000-N	2830000000-N	7648000000-N	5882000000-E	Dome Style/Color	2600000000-N	2613000000-N	2605000000-N	0000915000-N	Ramp Type
					2'-6" Concrete Curb & Gutter LF	4" Concrete Sidewalk SY	Adjust Valve / Meter EA	Adjust Manhole EA	Relocate Sign EA	Adjust Utility Box EA		Retrofit Existing Curb Ramps EA	Remove & Replace Curb Ramps EA	Concrete Curb Ramps EA	Remove Curb Ramp - SP EA	
60	14	7	Salisbury Ave (US 52)	Dunns Mountain Rd (SR 2131)							Black		1			Type 2B
70	14	6	Salisbury Ave (US 52)	Bank St (SR 2314)							Black		1			Type 2B
71	14	6	Salisbury Ave (US 52)	Bank St (SR 2314)							Black		1			Type 3 Modified
72	14	6	Salisbury Ave (US 52)	Bank St (SR 2314)							Black		1			Type 3 Modified
74	14	4	Salisbury Ave (US 52)	Church St							Black		1			Type 1 Modified
75	14	4	Salisbury Ave (US 52)	Church St							Black	1				Retrofit
76	14	4	Salisbury Ave (US 52)	Church St						1	Black		1			Type 1B
81	14	3	Salisbury Ave (US 52)	Brookwood Dr							Brick		1			Type 2B
82	14	1	Salisbury Ave (US 52)	Dunns Mountain Church Rd (SR 2126)							Black		1			Type 1
111	14	6	Salisbury Ave (US 52)	Novant Health							Black		1			Type 1
112	14	6	Salisbury Ave (US 52)	Novant Health							Black			1		Type 8
113	14	6	Salisbury Ave (US 52)	Novant Health							Black			1		Type 8
114	14	6	Salisbury Ave (US 52)	Novant Health							Black		1			Type 1
117	14	5	Salisbury Ave (US 52)	M & K BBQ							Black	1				Retrofit
119	14	5	Salisbury Ave (US 52)	M & K BBQ							Black	1				Retrofit
120	14	2	Salisbury Ave (US 52)	The Pointe Dance Company							Black		1			Type 1
121	14	2	Salisbury Ave (US 52)	The Pointe Dance Company							Black		1			Type 1
847	14	7	Salisbury Ave (US 52)	Depot St							Black			1		Type 2B
853	14	5	Salisbury Ave (US 52)	M & K BBQ							Black	1				Retrofit
854	14	5	Salisbury Ave (US 52)	M & K BBQ							Black	1				Retrofit
<b>TOTALS:</b>					<b>0</b>	<b>0</b>	<b>0</b>	<b>0</b>	<b>0</b>	<b>1</b>	<b>-</b>	<b>5</b>	<b>12</b>	<b>3</b>	<b>0</b>	
					2549000000-E	2591000000-E	2845000000-N	2830000000-N	7648000000-N	5882000000-E		2600000000-N	2613000000-N	2605000000-N	0000915000-N	
					2'-6" Concrete Curb & Gutter LF	4" Concrete Sidewalk SY	Adjust Valve / Meter EA	Adjust Manhole EA	Relocate Sign EA	Adjust Utility Box EA		Retrofit Existing Curb Ramps EA	Remove & Replace Curb Ramps EA	Concrete Curb Ramps EA	Remove Curb Ramp - SP EA	





**LEGEND**

**ADA RAMP IMPROVEMENT LOCATION**

- MISSING
- NOT COMPLIANT
- MUNICIPAL BOUNDARY
- NCHPO HISTORIC PROPERTY OR DISTRICT

0 50 100 150  
Ft

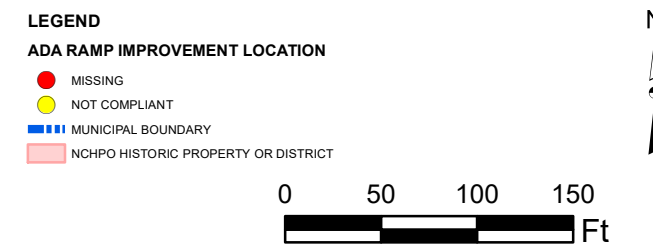
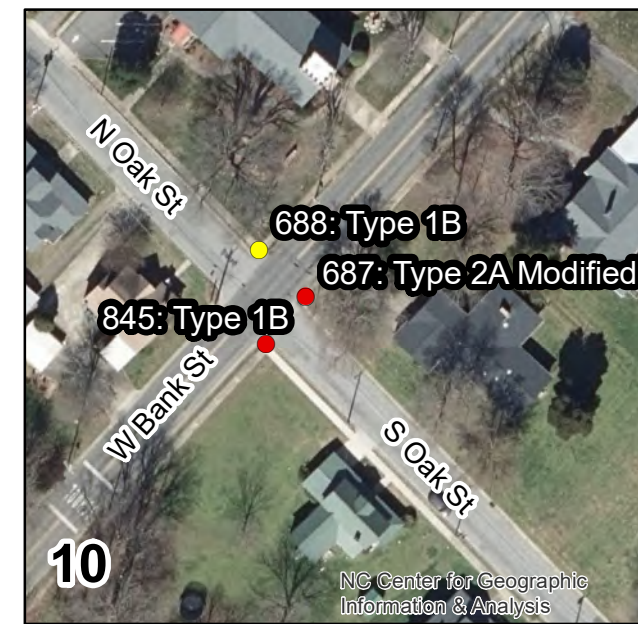
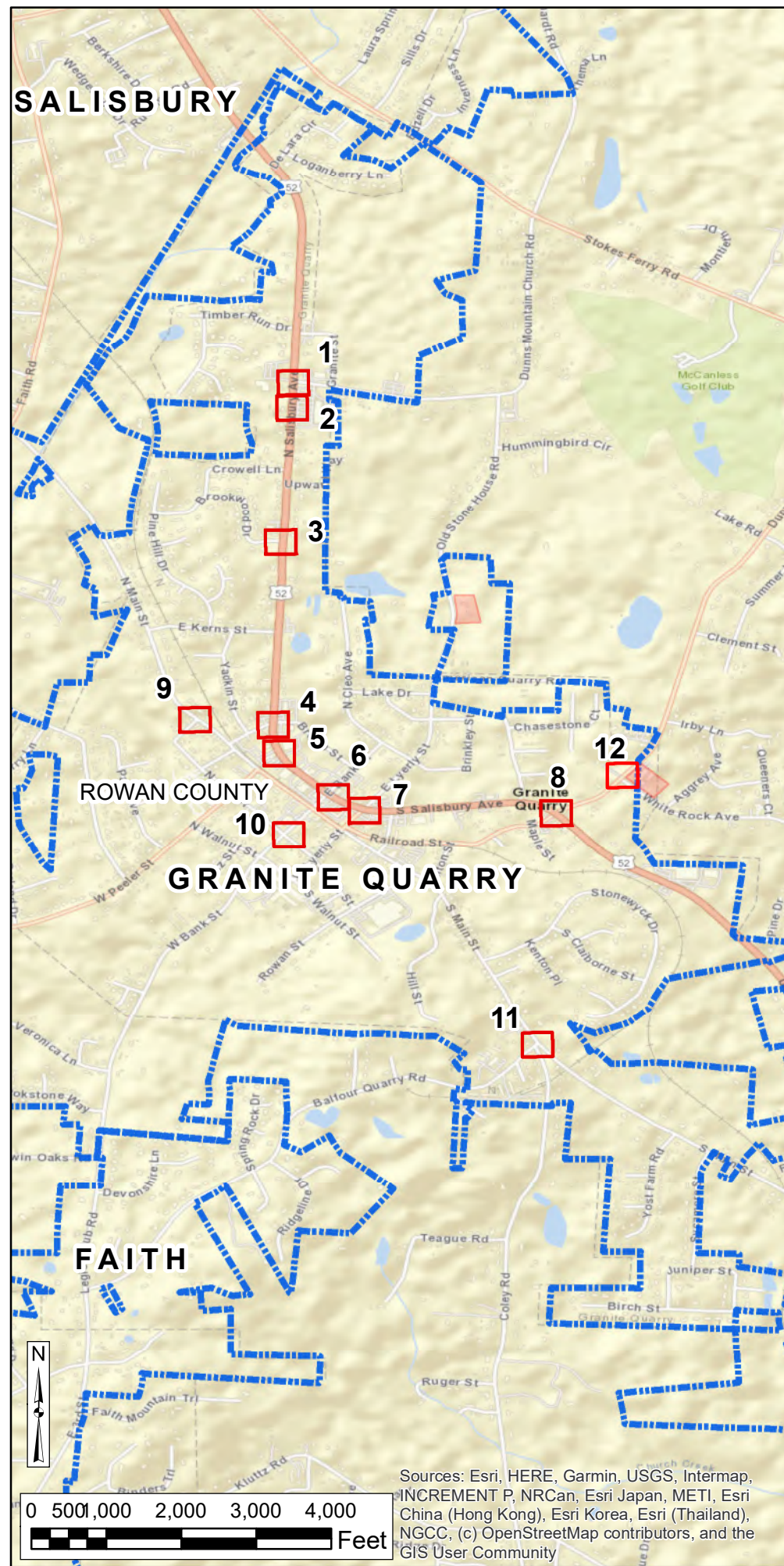
NORTH CAROLINA DEPARTMENT OF TRANSPORTATION  
DIVISION OF HIGHWAYS

RAMEY KEMP ASSOCIATES, INC

DIVISION 9 INTERSECTION  
ADA IMPROVEMENTS  
(OUTSIDE OF HISTORIC DISTRICTS)  
DAVIDSON, DAVIE, FORSYTH,  
ROWAN, AND STOKES COUNTIES  
STIP PROJECT R-5789H

MAP 14





	<p>NORTH CAROLINA DEPARTMENT OF TRANSPORTATION DIVISION OF HIGHWAYS</p>
	<p>RAMEY KEMP ASSOCIATES, INC</p>
<p>DIVISION 9 INTERSECTION ADA IMPROVEMENTS (OUTSIDE OF HISTORIC DISTRICTS) DAVIDSON, DAVIE, FORSYTH, ROWAN, AND STOKES COUNTIES STIP PROJECT R-5789H</p>	
<p>MAP 14</p>	



SUMMARY OF QUANTITIES - DIVISION 9


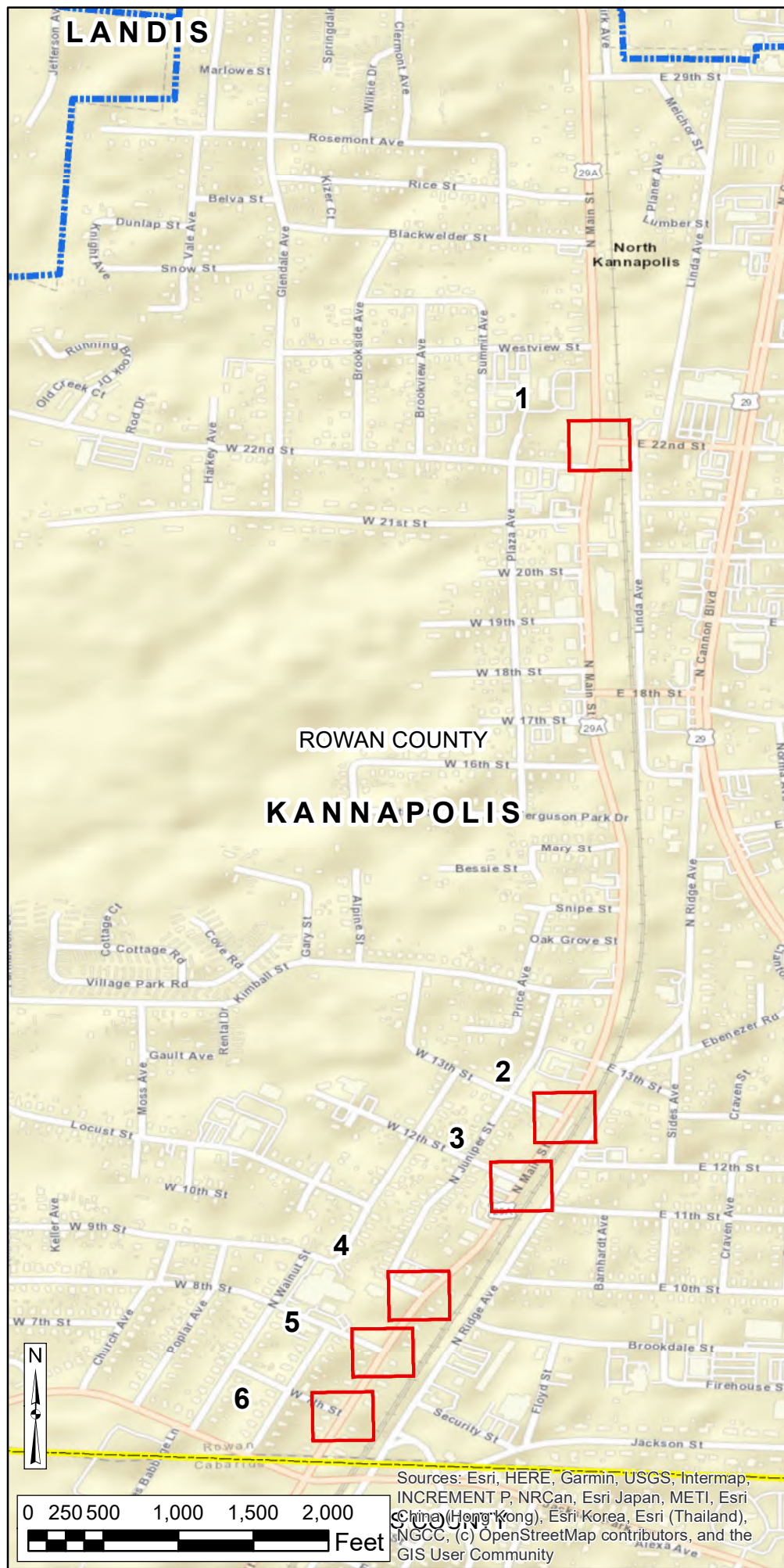
COUNTY: ROWAN

MUNICIPALITY: KANNAPOLIS

TIP Project: R-5789H  
WBS: 44919.1.9

Ramp ID	Map Number	Inset Number	Route 1	Route 2	2549000000-E	2591000000-E	2845000000-N	2830000000-N	7648000000-N	5882000000-E	Dome Style/Color	2600000000-N	2613000000-N	2605000000-N	0000915000-N	Ramp Type
					2'-6" Concrete Curb & Gutter LF	4" Concrete Sidewalk SY	Adjust Valve / Meter EA	Adjust Manhole EA	Relocate Sign EA	Adjust Utility Box EA		Retrofit Existing Curb Ramps EA	Remove & Replace Curb Ramps EA	Concrete Curb Ramps EA	Remove Curb Ramp - SP EA	
97	15	6	Main St (SR 2739)	7th St		3			1		Black		1			Type 1 Modified
98	15	6	Main St (SR 2739)	7th St							Black		1			Type 1 Modified
99	15	5	Main St (SR 2739)	8th St							Brick		1			Type 4B
100	15	5	Main St (SR 2739)	8th St							Brick		1			Type 1B
101	15	4	Main St (SR 2739)	Juniper St		6					Black	1				Retrofit
102	15	4	Main St (SR 2739)	Juniper St							Black		1			Type 1B
103	15	4	Main St (SR 2739)	Juniper St	15	9					Black				1	Remove
105	15	3	Main St (SR 2739)	12th St							Black		1			Type 1B
148	15	1	Main St (SR 2739)	22nd Ave (SR 1254)							Yellow		1			Type 2B
735	15	2	Main St (SR 2739)	13th St		9					Black			1		Type 1 Modified
<b>TOTALS:</b>					<b>15</b>	<b>27</b>	<b>0</b>	<b>0</b>	<b>1</b>	<b>0</b>	<b>-</b>	<b>1</b>	<b>7</b>	<b>1</b>	<b>1</b>	
					2549000000-E	2591000000-E	2845000000-N	2830000000-N	7648000000-N	5882000000-E		2600000000-N	2613000000-N	2605000000-N	0000915000-N	
					2'-6" Concrete Curb & Gutter LF	4" Concrete Sidewalk SY	Adjust Valve / Meter EA	Adjust Manhole EA	Relocate Sign EA	Adjust Utility Box EA		Retrofit Existing Curb Ramps EA	Remove & Replace Curb Ramps EA	Concrete Curb Ramps EA	Remove Curb Ramp - SP EA	

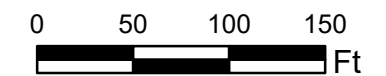




**LEGEND**

**ADA RAMP IMPROVEMENT LOCATION**

- MISSING
- NOT COMPLIANT
- MUNICIPAL BOUNDARY
- NCHPO HISTORIC PROPERTY OR DISTRICT



	<p>NORTH CAROLINA DEPARTMENT OF TRANSPORTATION DIVISION OF HIGHWAYS</p>
	<p>RAMEY KEMP ASSOCIATES, INC</p>
<p>DIVISION 9 INTERSECTION ADA IMPROVEMENTS (OUTSIDE OF HISTORIC DISTRICTS) DAVIDSON, DAVIE, FORSYTH, ROWAN, AND STOKES COUNTIES STIP PROJECT R-5789H</p>	
<p>MAP 15</p>	



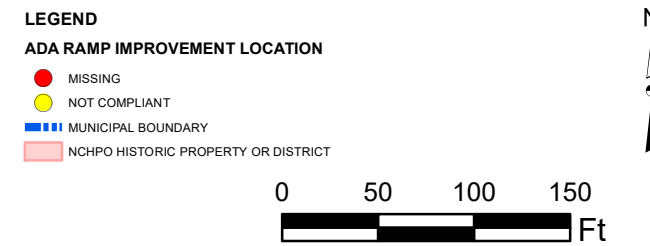

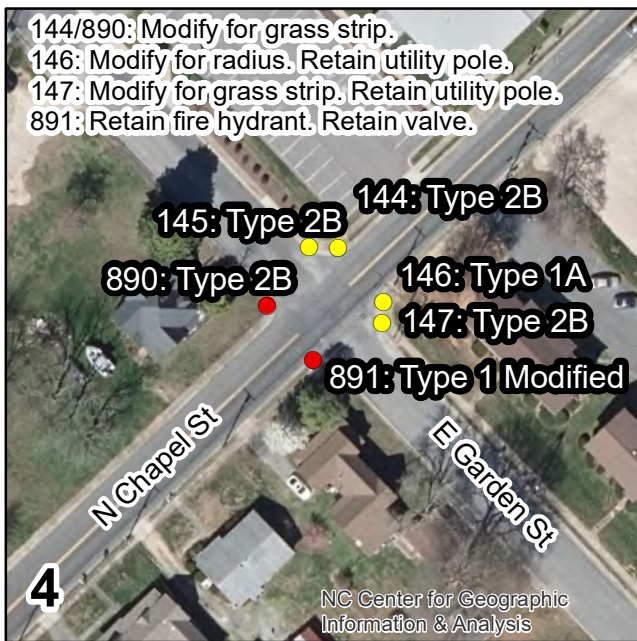
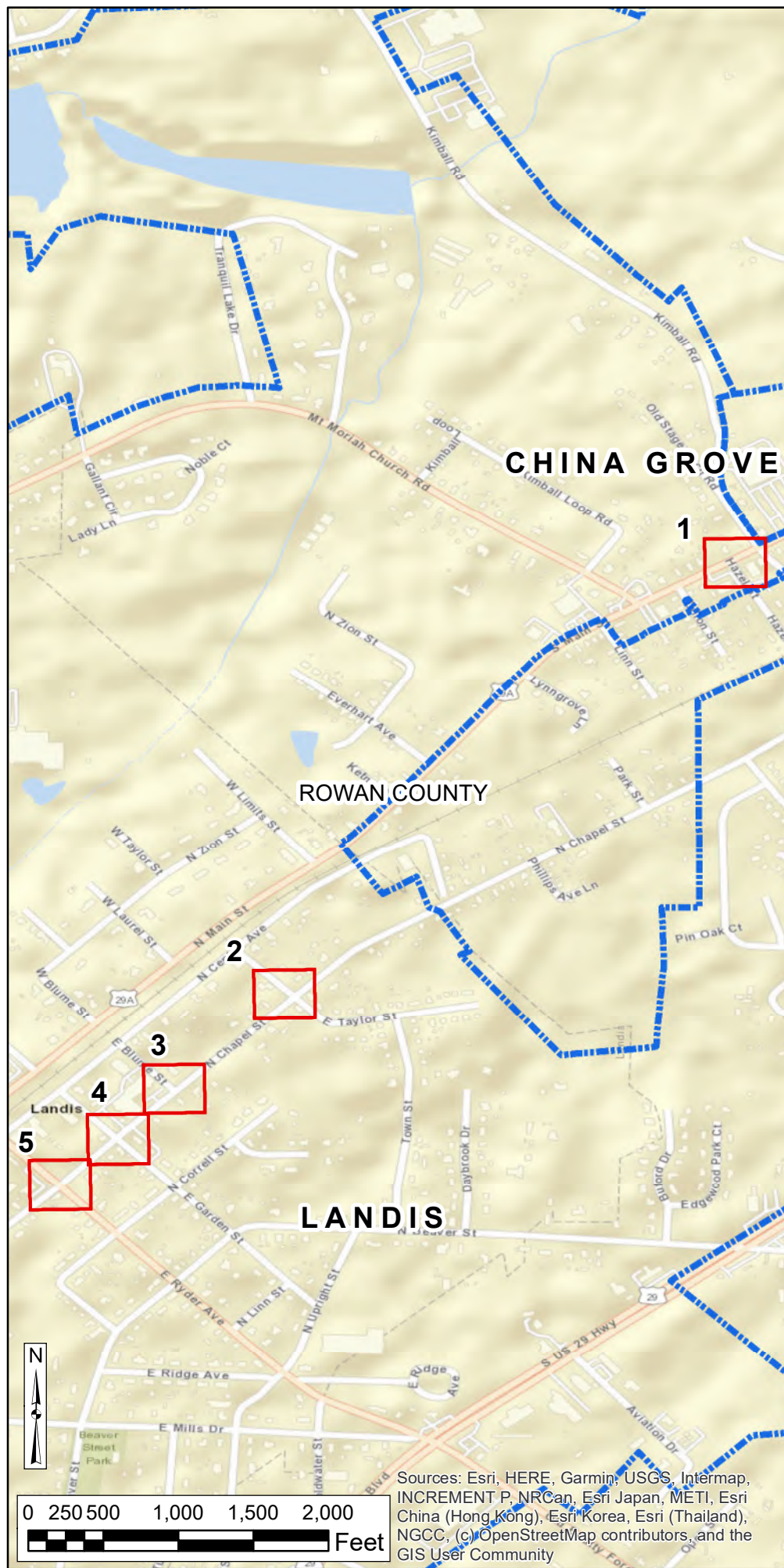
SUMMARY OF QUANTITIES - DIVISION 9

COUNTY: ROWAN  
MUNICIPALITY: LANDIS

TIP Project: R-5789H  
WBS: 44919.1.9

Ramp ID	Map Number	Inset Number	Route 1	Route 2	2549000000-E	2591000000-E	2845000000-N	2830000000-N	7648000000-N	5882000000-E	Dome Style/Color	2600000000-N	2613000000-N	2605000000-N	0000915000-N	Ramp Type
					2'-6" Concrete Curb & Gutter LF	4" Concrete Sidewalk SY	Adjust Valve / Meter EA	Adjust Manhole EA	Relocate Sign EA	Adjust Utility Box EA		Retrofit Existing Curb Ramps EA	Remove & Replace Curb Ramps EA	Concrete Curb Ramps EA	Remove Curb Ramp - SP EA	
132	16	1	Main St (SR 2739)	Hazel St (SR 1475)							Black		1			Type 1
136	16	5	Ryder Ave (SR 1210)	Chapel St (SR 1464)					1		Brick		1			Type 1 Modified
138	16	2	Chapel St (SR 1242)	Taylor St	15	9					Black				1	Remove
139	16	2	Chapel St (SR 1242)	Taylor St							Black		1			Type 1
140	16	3	Chapel St (SR 1242)	Blume St							Black		1			Type 1 Modified
141	16	3	Chapel St (SR 1242)	Blume St	15	9					Black				1	Remove
142	16	3	Chapel St (SR 1242)	Blume St							Black		1			Type 2B
143	16	3	Chapel St (SR 1242)	Blume St	15	9					Black				1	Remove
144	16	4	Chapel St (SR 1242)	Garden St							Black		1			Type 2B
145	16	4	Chapel St (SR 1242)	Garden St							Black		1			Type 2B
146	16	4	Chapel St (SR 1242)	Garden St							Black		1			Type 1A
147	16	4	Chapel St (SR 1242)	Garden St							Black		1			Type 2B
890	16	4	Chapel St (SR 1242)	Garden St							Black			1		Type 2B
891	16	4	Chapel St (SR 1242)	Garden St							Black			1		Type 1 Modified
<b>TOTALS:</b>					<b>45</b>	<b>27</b>	<b>0</b>	<b>0</b>	<b>1</b>	<b>0</b>	<b>-</b>	<b>0</b>	<b>9</b>	<b>2</b>	<b>3</b>	
					2549000000-E	2591000000-E	2845000000-N	2830000000-N	7648000000-N	5882000000-E		2600000000-N	2613000000-N	2605000000-N	0000915000-N	
					2'-6" Concrete Curb & Gutter LF	4" Concrete Sidewalk SY	Adjust Valve / Meter EA	Adjust Manhole EA	Relocate Sign EA	Adjust Utility Box EA		Retrofit Existing Curb Ramps EA	Remove & Replace Curb Ramps EA	Concrete Curb Ramps EA	Remove Curb Ramp - SP EA	





	NORTH CAROLINA DEPARTMENT OF TRANSPORTATION DIVISION OF HIGHWAYS
	RAMEY KEMP ASSOCIATES, INC
DIVISION 9 INTERSECTION ADA IMPROVEMENTS (OUTSIDE OF HISTORIC DISTRICTS) DAVIDSON, DAVIE, FORSYTH, ROWAN, AND STOKES COUNTIES STIP PROJECT R-5789H	
MAP 16	



SUMMARY OF QUANTITIES - DIVISION 9

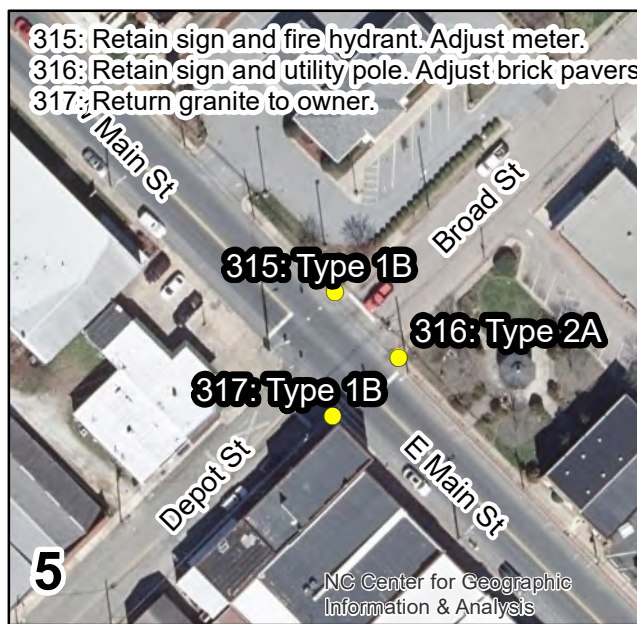
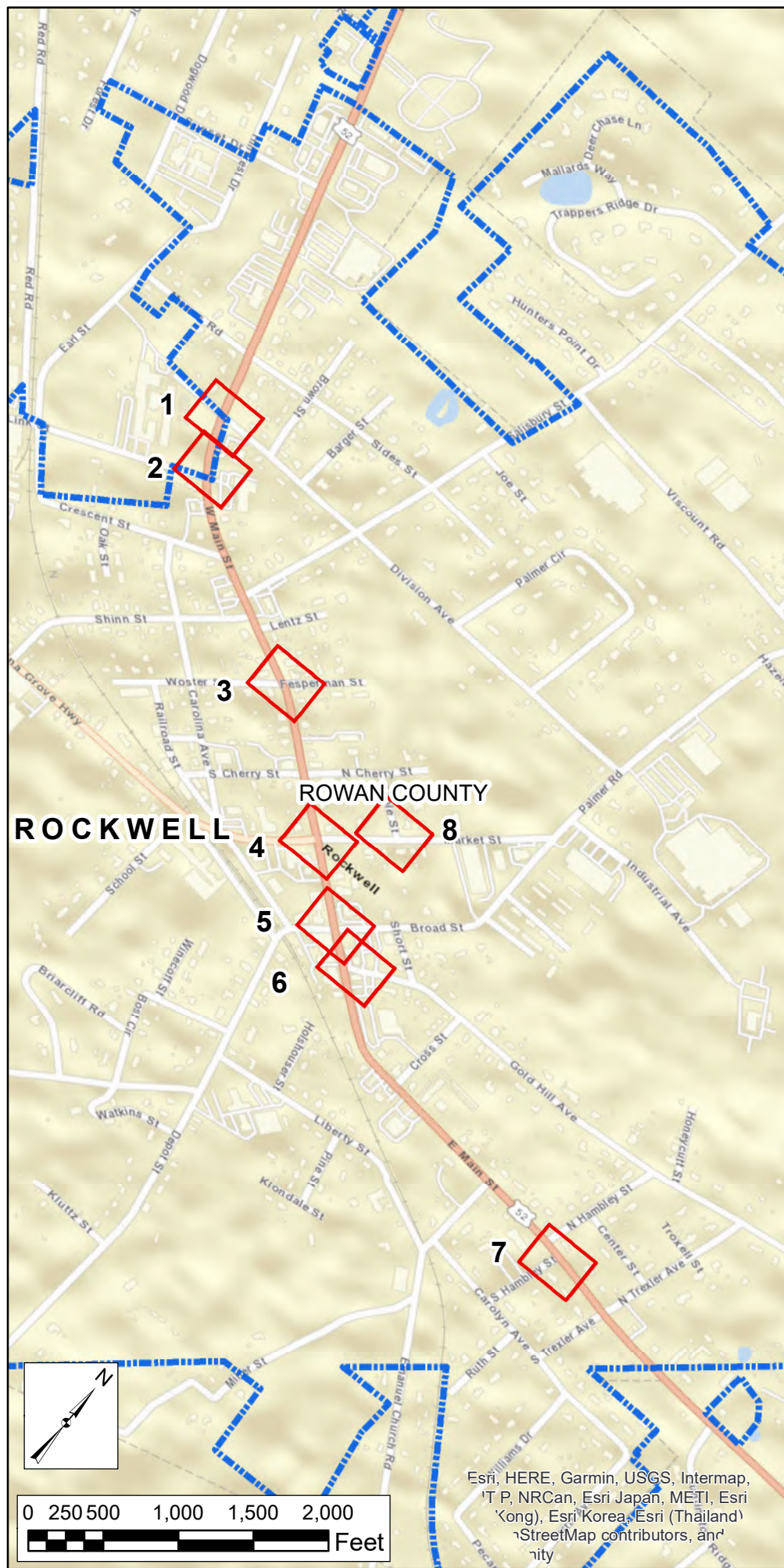
COUNTY: ROWAN

MUNICIPALITY: ROCKWELL

TIP Project: R-5789H  
WBS: 44919.1.9

Ramp ID	Map Number	Inset Number	Route 1	Route 2	2549000000-E	2591000000-E	2845000000-N	2830000000-N	7648000000-N	5882000000-E	Dome Style/Color	2600000000-N	2613000000-N	2605000000-N	0000915000-N	Ramp Type	
					2'-6" Concrete Curb & Gutter LF	4" Concrete Sidewalk SY	Adjust Valve / Meter EA	Adjust Manhole EA	Relocate Sign EA	Adjust Utility Box EA		Retrofit Existing Curb Ramps EA	Remove & Replace Curb Ramps EA	Concrete Curb Ramps EA	Remove Curb Ramp - SP EA		
302	17	8	Market St (SR 2341)	Poole St			1				Black		1			Type 1 Modified	
303	17	8	Market St (SR 2341)	Poole St			1				Black		1			Type 1	
304	17	4	Market St (SR 2341)	Main St (US 52)							Black		1			Type 2B	
306	17	4	Market St (SR 2341)	Main St (US 52)							Black		1			Type 2B	
307	17	4	Market St (SR 2341)	Main St (US 52)							Black		1			Type 1A	
308	17	7	Main St (US 52)	Hambley St		15					Black	1				Retrofit	
314	17	6	Main St (US 52)	Gold Hill Ave (SR 2339)							Black		1			Type 1 Modified	
315	17	5	Main St (US 52)	Broad St			1				Black		1			Type 1B	
316	17	5	Main St (US 52)	Broad St							Black		1			Type 2A	
317	17	5	Main St (US 52)	Depot St (SR 2337)							Black		1			Type 1B	
320	17	3	Main St (US 52)	Fesperman St							Black	1				Retrofit	
833	17	3	Main St (US 52)	Fesperman St							Black	1				Retrofit	
834	17	2	Main St (US 52)	Salisbury St (SR 2344)							Black		1			Type 2B	
835	17	2	Main St (US 52)	Salisbury St (SR 2344)							Black		1			Type 2B	
836	17	1	Main St (US 52)	Division Ave							Black			1		Type 1	
<b>TOTALS:</b>					<b>0</b>	<b>15</b>	<b>3</b>	<b>0</b>	<b>0</b>	<b>0</b>	<b>-</b>	<b>3</b>	<b>11</b>	<b>1</b>	<b>0</b>		
					2549000000-E	2591000000-E	2845000000-N	2830000000-N	7648000000-N	5882000000-E			2600000000-N	2613000000-N	2605000000-N	0000915000-N	
					2'-6" Concrete Curb & Gutter LF	4" Concrete Sidewalk SY	Adjust Valve / Meter EA	Adjust Manhole EA	Relocate Sign EA	Adjust Utility Box EA			Retrofit Existing Curb Ramps EA	Remove & Replace Curb Ramps EA	Concrete Curb Ramps EA	Remove Curb Ramp - SP EA	





**LEGEND**

- MISSING
- NOT COMPLIANT
- MUNICIPAL BOUNDARY
- NCHPO HISTORIC PROPERTY OR DISTRICT

0 50 100 150 Ft

NORTH CAROLINA DEPARTMENT OF TRANSPORTATION  
DIVISION OF HIGHWAYS

RAMEY KEMP ASSOCIATES, INC

DIVISION 9 INTERSECTION ADA IMPROVEMENTS  
(OUTSIDE OF HISTORIC DISTRICTS)  
DAVIDSON, DAVIE, FORSYTH, ROWAN, AND STOKES COUNTIES  
STIP PROJECT R-5789H

MAP 17



SUMMARY OF QUANTITIES - DIVISION 9

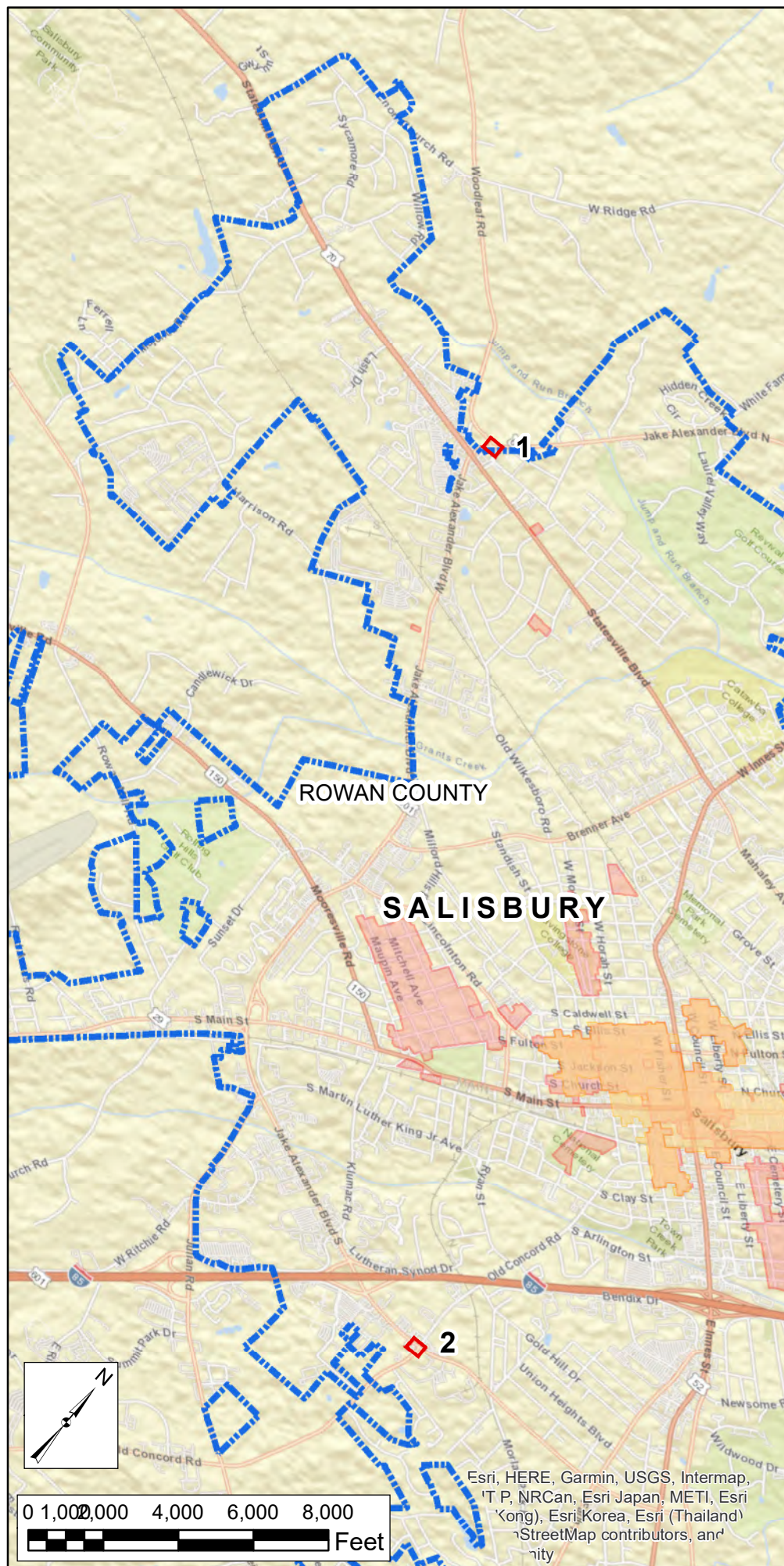
COUNTY: ROWAN

MUNICIPALITY: SALISBURY

TIP Project: R-5789H  
WBS: 44919.1.9

Ramp ID	Map Number	Inset Number	Route 1	Route 2	2549000000-E	2591000000-E	2845000000-N	2830000000-N	7648000000-N	5882000000-E	Dome Style/Color	2600000000-N	2613000000-N	2605000000-N	0000915000-N	Ramp Type
					2'-6" Concrete Curb & Gutter LF	4" Concrete Sidewalk SY	Adjust Valve / Meter EA	Adjust Manhole EA	Relocate Sign EA	Adjust Utility Box EA		Retrofit Existing Curb Ramps EA	Remove & Replace Curb Ramps EA	Concrete Curb Ramps EA	Remove Curb Ramp - SP EA	
338	18	2	Jake Alexander Blvd (SR 1007)	Old Concord Rd (SR 1002)							Black		1			NCDOT Std. 848.05
340	18	1	Jake Alexander Blvd (US 601)	Woodleaf Rd (SR 2048)							Black		1			NCDOT Std. 848.06
815	18	1	Jake Alexander Blvd (US 601)	Woodleaf Rd (SR 2048)	15	9					Black				1	Remove
820	18	2	Jake Alexander Blvd (SR 1007)	Old Concord Rd (SR 1002)							Black			1		NCDOT Std. 848.06
<b>TOTALS:</b>					<b>15</b>	<b>9</b>	<b>0</b>	<b>0</b>	<b>0</b>	<b>0</b>	-	<b>0</b>	<b>2</b>	<b>1</b>	<b>1</b>	
					2549000000-E	2591000000-E	2845000000-N	2830000000-N	7648000000-N	5882000000-E		2600000000-N	2613000000-N	2605000000-N	0000915000-N	
					2'-6" Concrete Curb & Gutter LF	4" Concrete Sidewalk SY	Adjust Valve / Meter EA	Adjust Manhole EA	Relocate Sign EA	Adjust Utility Box EA		Retrofit Existing Curb Ramps EA	Remove & Replace Curb Ramps EA	Concrete Curb Ramps EA	Remove Curb Ramp - SP EA	

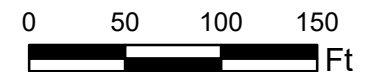




**LEGEND**

**ADA RAMP IMPROVEMENT LOCATION**

- MISSING
- NOT COMPLIANT
- ▬ MUNICIPAL BOUNDARY
- ▭ NCHPO HISTORIC PROPERTY OR DISTRICT



	<p>NORTH CAROLINA DEPARTMENT OF TRANSPORTATION DIVISION OF HIGHWAYS</p>
	<p>RAMEY KEMP ASSOCIATES, INC</p>
<p>DIVISION 9 INTERSECTION ADA IMPROVEMENTS DAVIDSON, DAVIE, FORSYTH, ROWAN, AND STOKES COUNTIES STIP PROJECT R-5789H</p>	
<p>MAP 18</p>	



SUMMARY OF QUANTITIES - DIVISION 9

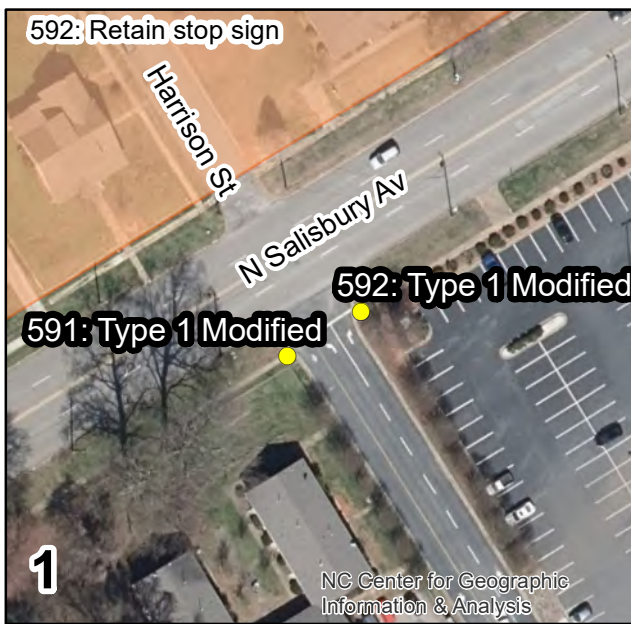
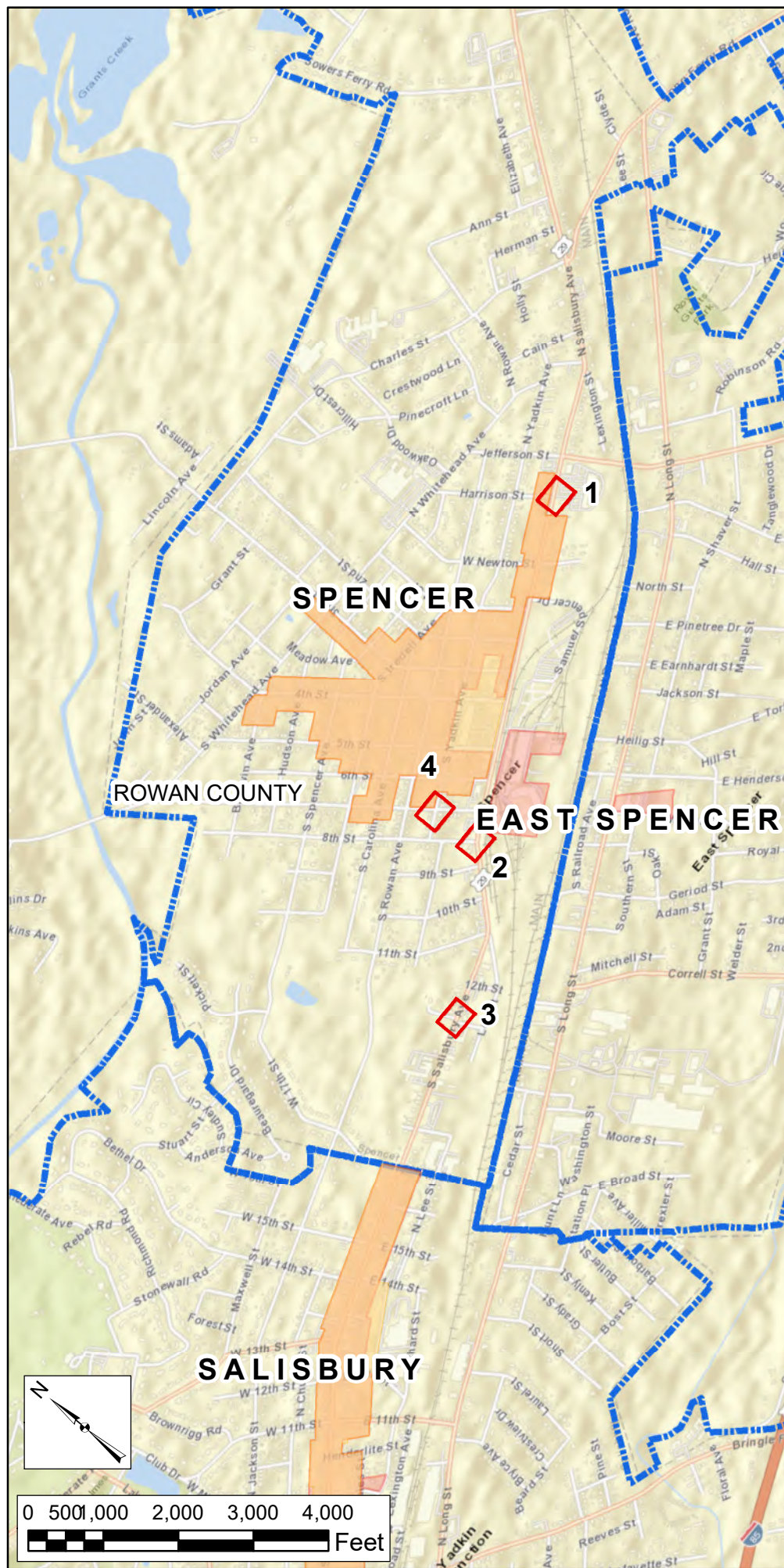
COUNTY: ROWAN

MUNICIPALITY: SPENCER

TIP Project: R-5789H  
WBS: 44919.1.9

Ramp ID	Map Number	Inset Number	Route 1	Route 2	2549000000-E	2591000000-E	2845000000-N	2830000000-N	7648000000-N	5882000000-E	Dome Style/Color	2600000000-N	2613000000-N	2605000000-N	0000915000-N	Ramp Type
					2'-6" Concrete Curb & Gutter LF	4" Concrete Sidewalk SY	Adjust Valve / Meter EA	Adjust Manhole EA	Relocate Sign EA	Adjust Utility Box EA		Retrofit Existing Curb Ramps EA	Remove & Replace Curb Ramps EA	Concrete Curb Ramps EA	Remove Curb Ramp - SP EA	
559	19	3	Salisbury Ave (US 29)	Springhill Ave							Black		1			Type 1 Modified
588	19	2	Salisbury Ave (US 29)	8th St							Black		1			Type 1 Modified
591	19	1	Salisbury Ave (US 29)	Harrison St							Black		1			Type 1 Modified
592	19	1	Salisbury Ave (US 29)	Harrison St							Black		1			Type 1 Modified
809	19	4	7th St (SR 1912)	Yadkin Ave							Black			1		Type 1 Modified
<b>TOTALS:</b>					<b>0</b>	<b>0</b>	<b>0</b>	<b>0</b>	<b>0</b>	<b>0</b>	<b>-</b>	<b>0</b>	<b>4</b>	<b>1</b>	<b>0</b>	
					2549000000-E	2591000000-E	2845000000-N	2830000000-N	7648000000-N	5882000000-E		2600000000-N	2613000000-N	2605000000-N	0000915000-N	
					2'-6" Concrete Curb & Gutter LF	4" Concrete Sidewalk SY	Adjust Valve / Meter EA	Adjust Manhole EA	Relocate Sign EA	Adjust Utility Box EA		Retrofit Existing Curb Ramps EA	Remove & Replace Curb Ramps EA	Concrete Curb Ramps EA	Remove Curb Ramp - SP EA	






**LEGEND**

**ADA RAMP IMPROVEMENT LOCATION**

- MISSING
- NOT COMPLIANT
- ▬ MUNICIPAL BOUNDARY
- ▭ NCHPO HISTORIC PROPERTY OR DISTRICT



	<p>NORTH CAROLINA DEPARTMENT OF TRANSPORTATION DIVISION OF HIGHWAYS</p>
	<p>RAMEY KEMP ASSOCIATES, INC</p>
<p>DIVISION 9 INTERSECTION ADA IMPROVEMENTS (OUTSIDE OF HISTORIC DISTRICTS) DAVIDSON, DAVIE, FORSYTH, ROWAN, AND STOKES COUNTIES STIP PROJECT R-5789H</p>	
<p>MAP 19</p>	